WAAS CH 70744 W36A	APP CRS 005°	Rwy ldg 4001 TDZE 671 Apt Elev 671

RNAV (GPS) RWY 36
DELPHI MUNI (1I9)

RNP APCH - GPS.

NA When Circling to Rwy 18 at night, operational VGSI required, remain on or above VGSI glidepath until threshold. Rwy 36 helicopter visibility reduction below ¾ SM NA. Baro-VNAV NA. Use Monticello altimeter setting.

MISSED APPROACH: Climb to 3000 direct MOOMO and hold.

MCX AWOS-3P	GRISSOM APP CON★	CTAF
124.05	121.05 338.275	122.9 L

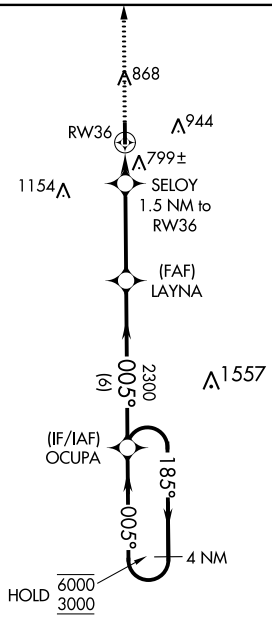

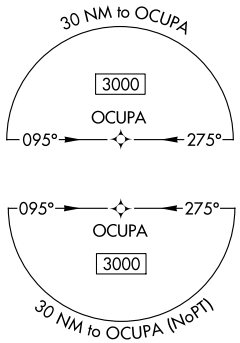

ELEV 671 TDZE 671

MIRL Rwy 18-36 L
REIL Rwys 18 and 36 L

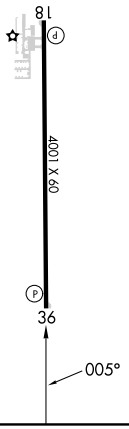

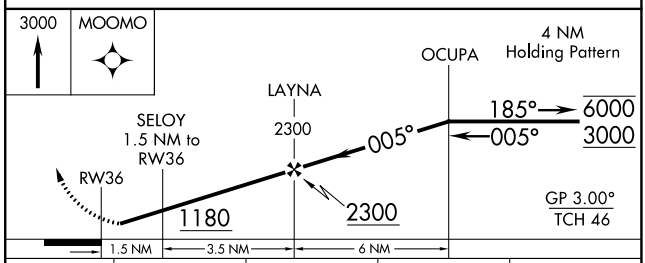

CATEGORY	A	B	C	D
LPV DA	948-1	277 (300-1)	NA	
LNAV/VNAV DA	1089-1⅛	418 (500-1⅛)	NA	
LNAV MDA	1080-1	409 (500-1)	NA	
CIRCLING	1140-1 469 (500-1)	1220-1 549 (600-1)	NA	

EC-2, 16 MAY 2024 to 13 JUN 2024