WAAS CH 42744 W34A	APP CRS 343°	Rwy ldg 4700 TDZE 5365 Apt Elev 5374

RNAV (GPS) RWY 34
LIMON MUNI (LIC)

RNP APCH - GPS.

Rwy 34 helicopter visibility reduction below ¾ SM NA. For uncompensated Baro-VNAV systems, LNAV/VNAV NA below -25°C or above 54°C.

MISSED APPROACH: Climbing right turn to 7400 direct RARAY and hold.

ASOS	DENVER CENTER	CTAF
121.125	133.4 377.175	122.9 L

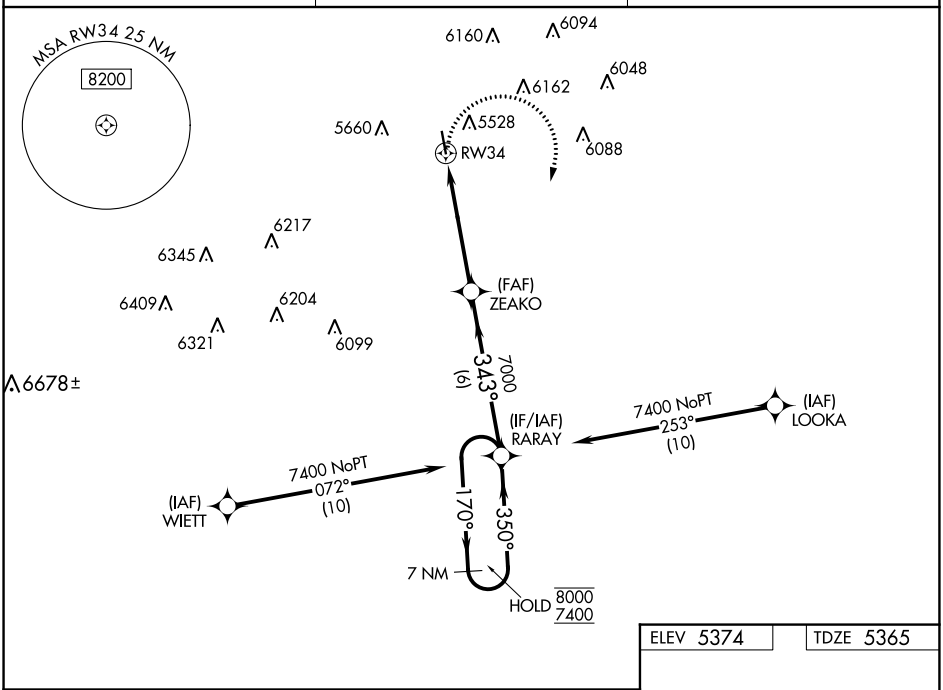

ELEV 5374 TDZE 5365

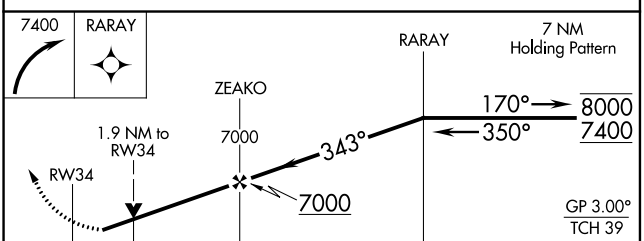

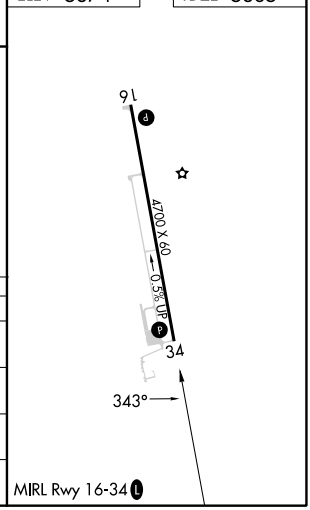

CATEGORY	A	B	C	D
LPV DA	5615-¾ 250 (300-¾)			NA
LNAV/VNAV DA	5824-1⅜ 459 (500-1⅜)			NA
LNAV MDA	6000-1 635 (700-1)		6000-1¾ 635 (700-1¾)	NA
C CIRCLING	6000-1 626 (700-1)		6220-2½ 846 (900-2½)	NA

SW-1, 16 MAY 2024 to 13 JUN 2024
SW-1, 16 MAY 2024 to 13 JUN 2024