WAAS CH 56635 W36A	APP CRS 002°	Rwy ldg 4000 TDZE 936 Apt Elev 936

RNAV (GPS) RWY 36
WARSAW MUNI (RAW)

T A NA Baro-VNAV and VDP NA when using Clinton altimeter setting. For uncompensated Baro-VNAV systems, LNAV/VNAV NA below -16°C (4°F) or above 54°C (130°F). DME/DME RNP-0.3 NA. Helicopter visibility reduction below 1 SM NA. When local altimeter not received, use Clinton altimeter setting and increase all DA 53 feet and all MDA 60 feet. Increase LNAV/VNAV all Cats visibility to 1⅛ mile, LNAV Cats C/D visibility to 1⅜ mile and Circling Cat C visibility to 2 and Cat D visibility to 2¼ mile.

MISSED APPROACH: Climb to 2600 direct WOCAZ and hold.

AWOS-3PT	WHITEMAN APP CON ★	CTAF
118.325	127.45 284.0	122.9 L

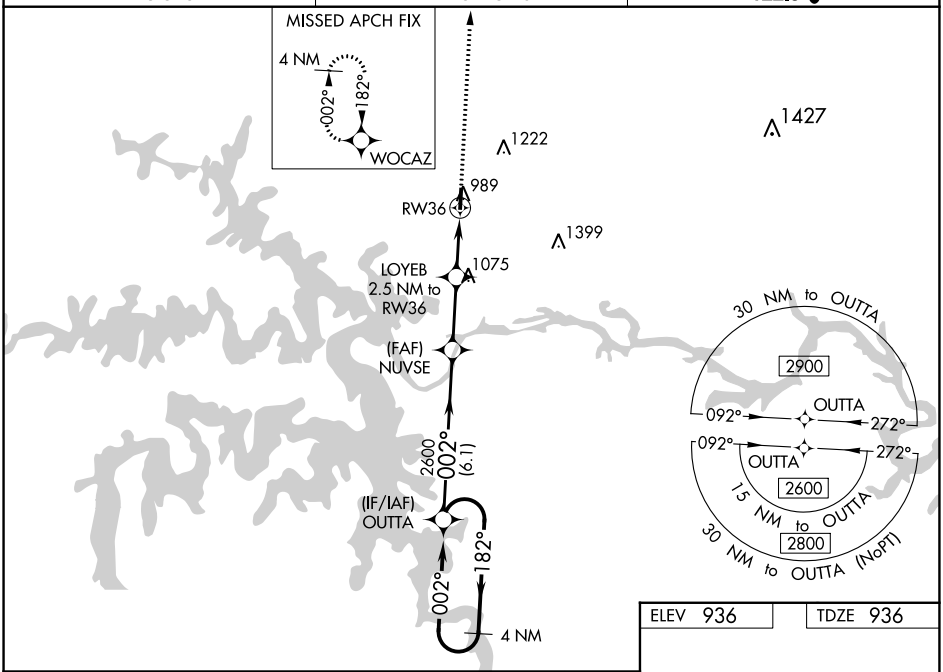

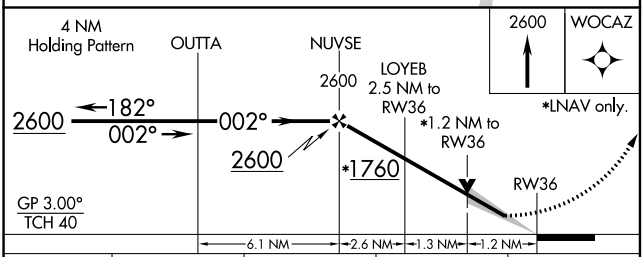

CATEGORY	A	B	C	D
LPV DA	1136-1 200 (200-1)			
LNAV/VNAV DA	1215-1 279 (300-1)			
LNAV MDA	1340-1 404 (500-1)		1340-1⅛ 404 (500-1⅛)	
C CIRCLING	1340-1 404 (500-1)	1400-1 464 (500-1)	1580-1¾ 644 (700-1¾)	1580-2 644 (700-2)

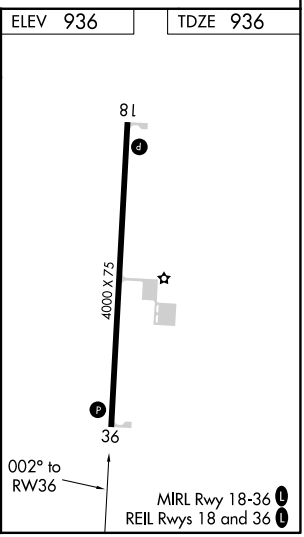

NC-3, 18 APR 2024 to 16 MAY 2024