RNAV (GPS) RWY 26
PHILIPPI/BARBOUR COUNTY RGNL (79D)

APP CRS	Rwy ldg	3050
249°	TDZE	1755
	Apt Elev	1755

Rwy 26 helicopter visibility reduction below 1 SM NA.
DME/DME RNP-0.3 NA. Procedure NA at night.
Use Clarksburg altimeter setting, when not received, use Buckhannon altimeter setting.

NA

MISSED APPROACH: Climbing right turn to 4500 direct UCOYA and hold.

CKB ASOS	CLARKSBURG APP CON ★	CTAF
127.825	121.15 284.65	122.9 L

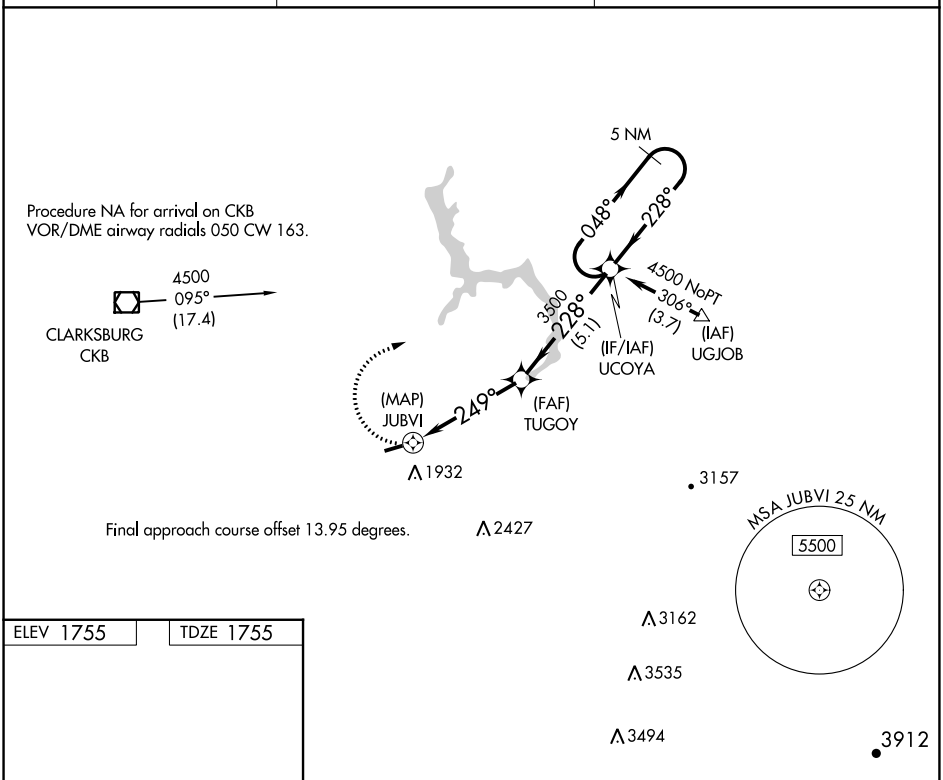

ELEV 1755	TDZE 1755

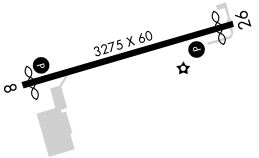

REIL Rwy 8 L
MIRL Rwy 8-26 L

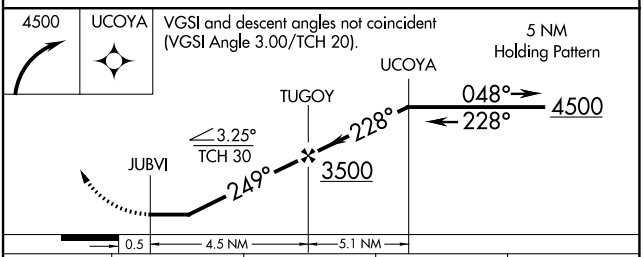

CATEGORY	A	B	C	D
LNAV MDA	2460-1 705 (800-1)		NA	
C CIRCLING	2520-1 765 (800-1)	2520-1¼ 765 (800-1¼)	NA	

NE-4, 16 MAY 2024 to 13 JUN 2024