WAAS CH 93916 W32A	APP CRS 321°	Rwy ldg 4001 TDZE 33 Apt Elev 34

RNAV (GPS) RWY 32
OKEECHOBEE COUNTY (OBE)

Baro-VNAV NA when using Vero Beach altimeter setting. For uncompensated Baro-VNAV systems, LNAV/VNAV NA below -15°C (5°F) or above 48°C (118°F). Helicopter visibility reduction below 1 SM NA. DME/DME RNP-0.3 NA. Procedure NA at night. When local altimeter setting not received, use Vero Beach altimeter setting: increase LPV DA to 360 feet and increase visibility all Cats ¼ SM; increase LNAV/VNAV DA to 575 feet and increase visibility all Cats ¼ SM; increase all MDAs 80 feet and LNAV visibility Cat D and Circling visibility Cats C and D ¼ SM.

MISSED APPROACH: Climb to 2000 direct KEVBE and right turn on track 051° to IDLUW and on track 087° to JABIT and hold.

AWOS-3	MIAMI CENTER	UNICOM
118.675	132.25 370.9	123.0 (CTAF) L

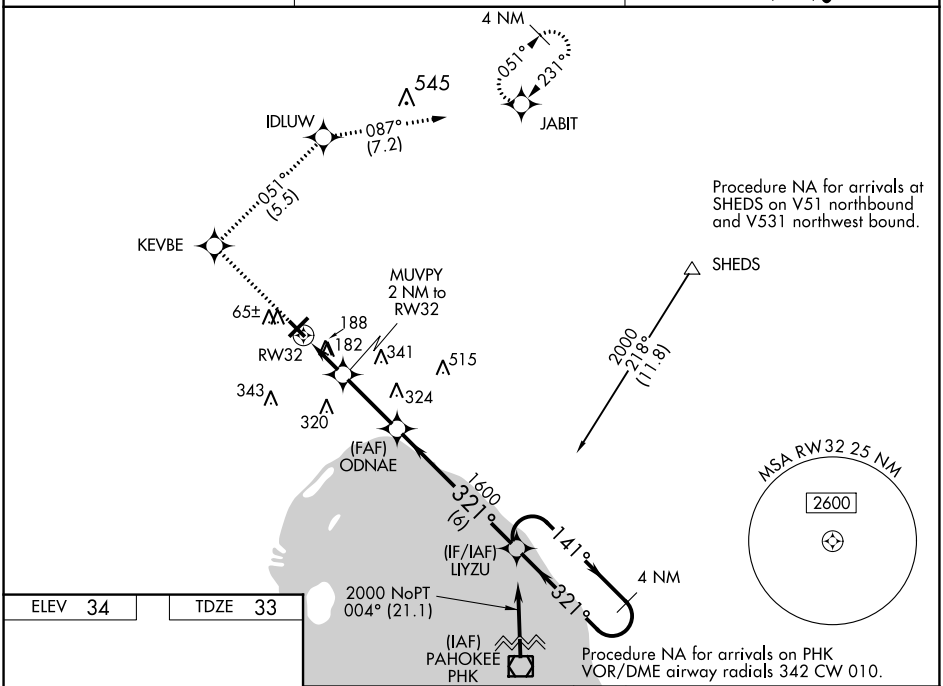

ELEV 34	TDZE 33

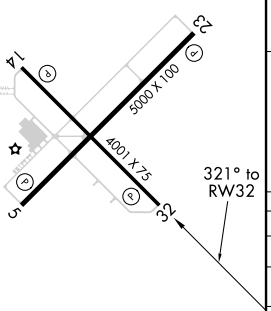

MIRL Rwy 5-23 L
REIL Rwys 5 and 23

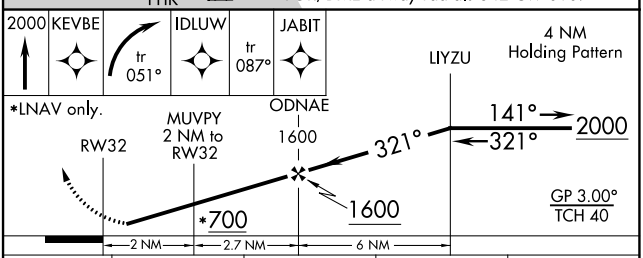

CATEGORY	A	B	C	D
LPV DA	283-1 250 (300-1)			
LNAV/VNAV DA	498-1¾ 465 (500-1¾)			
LNAV MDA	440-1 407 (500-1)		440-1¼ 407 (500-1¼)	
CIRCLING	500-1 466 (500-1)		660-1¾ 626 (700-1¾)	660-2 626 (700-2)

SE-3, 18 APR 2024 to 16 MAY 2024