WAAS CH 78217 W31A	APP CRS 307°	Rwy ldg 3700 TDZE 1675 Apt Elev 1681

RNAV (GPS) RWY 31
BOTTINEAU MUNI (D09)

Baro-VNAV NA. DME/DME RNP-0.3 NA. Visibility reduction by helicopters NA. Use Minot Air Force Base altimeter setting, when not received; use Devils Lake altimeter setting and increase all DA/MDA 100 feet. Increase LPV, LNAV/VNAV Cats A/B and Circling Cat B visibility ¼ mile.	MISSED APPROACH: Climb to 3900 direct CUSKI and left turn on track 217° to WUTUT and left turn on track 127° to ZONWY and hold.

AWOS-3PT	MINOT APP CON *	UNICOM
118.25	119.6 363.8	122.8 (CTAF) L

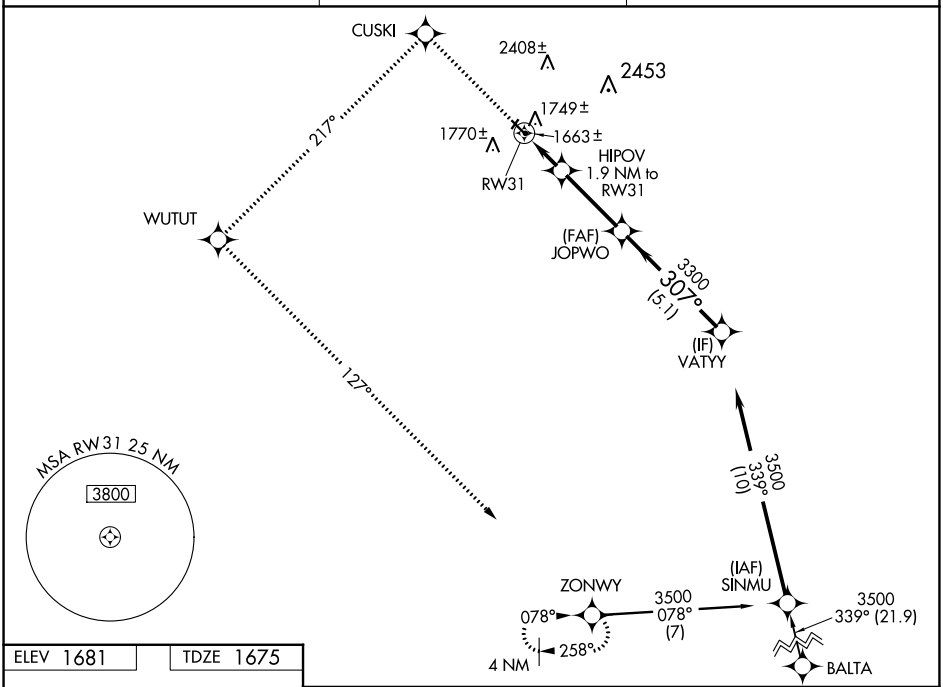

ELEV 1681	TDZE 1675

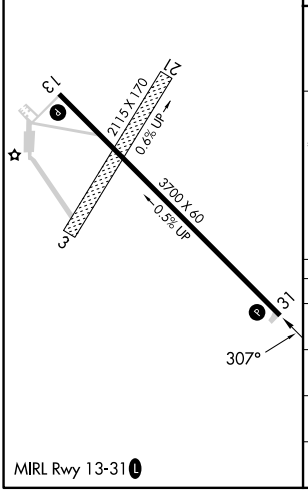

MIRL Rwy 13-31 L

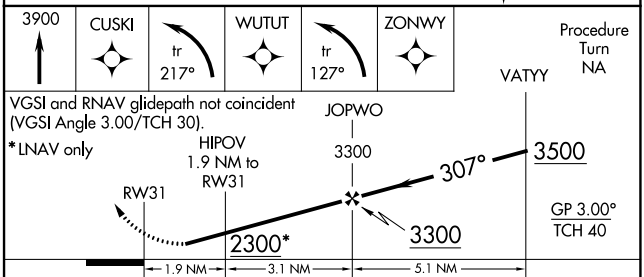

CATEGORY	A	B	C	D
LPV DA	2051-1½ 376 (400-1½)		NA	
LNAV/VNAV DA	2125-1¾ 450 (500-1¾)		NA	
LNAV MDA	2120-1 445 (500-1)		NA	
CIRCLING	2360-1 679 (700-1)	2560-1¼ 879 (900-1¼)	NA	

NC-1, 16 MAY 2024 to 13 JUN 2024
NC-1, 16 MAY 2024 to 13 JUN 2024