WAAS CH 56622 W32A	APP CRS 328°	Rwy ldg 3296 TDZE 1242 Apt Elev 1242

RNAV (GPS) RWY 32
SAUK CENTRE MUNI (D39)

RNP APCH - GPS.

Circling NA to Rwys 8 and 26. Rwy 32 helicopter visibility reduction below ¾ SM NA. For uncompensated Baro-VNAV systems, LNAV/VNAV NA below -17°C or above 54°C.

MISSED APPROACH: Climb to 3000 direct ZERNU and hold.

AWOS-3	MINNEAPOLIS CENTER	CTAF
118.475	126.1 269.2	122.9 L

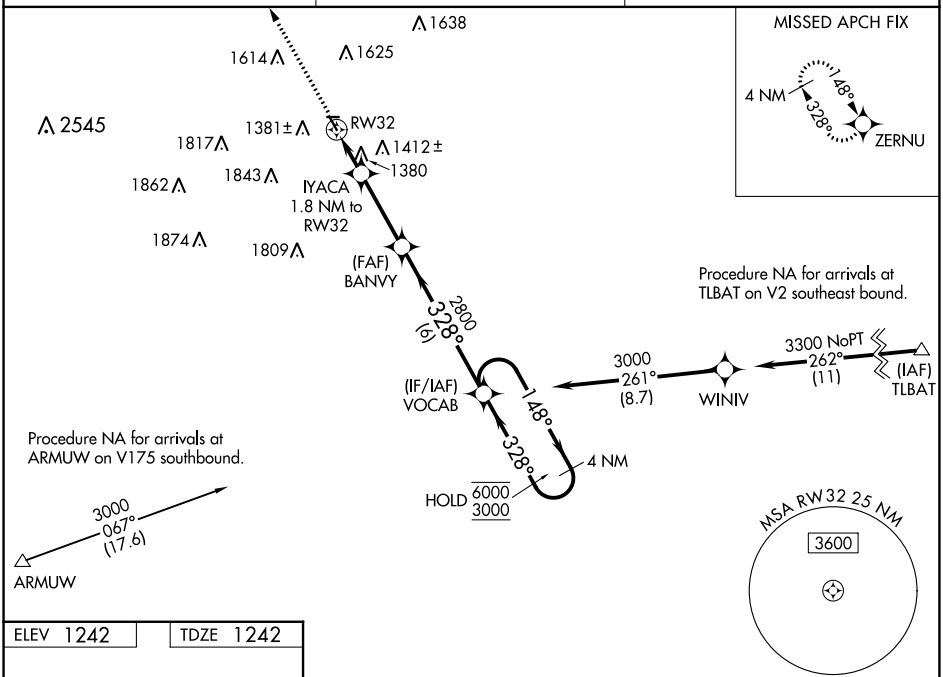

ELEV 1242 TDZE 1242

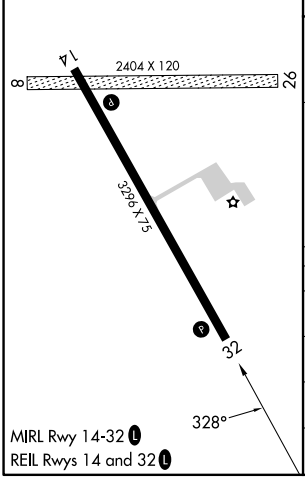

MIRL Rwy 14-32 L
REIL Rwys 14 and 32 L

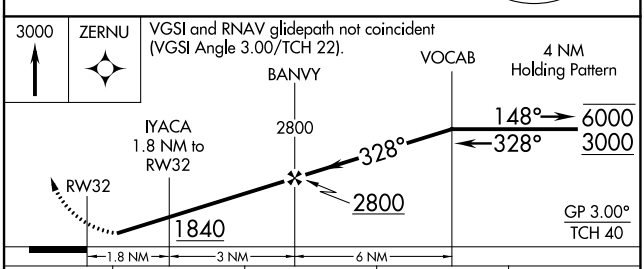

CATEGORY	A	B	C	D
LPV DA	1492-1 250 (300-1)		NA	
LNAV/VNAV DA	1693-1⅜ 451 (500-1⅜)		NA	
LNAV MDA	1680-1 438 (500-1)		NA	
C CIRCLING	1700-1 458 (500-1)	1740-1 498 (500-1)	NA	

NC-1, 16 MAY 2024 to 13 JUN 2024
NC-1, 16 MAY 2024 to 13 JUN 2024