WAAS CH 86407 W15A	APP CRS 146°	Rwy ldg 4501 TDZE 1162 Apt Elev 1165

RNAV (GPS) RWY 15
NEBRASKA CITY MUNI (AFK)

RNP APCH - GPS.

Circling NA to Rwys 5 and 23. For uncompensated Baro-VNAV systems, LNAV/VNAV NA below -17°C or above 54°C.

MISSED APPROACH: Climb to 3000 direct OJEKE and hold.

AWOS-3PT	OMAHA APP CON	UNICOM
128.325	120.1 354.05	122.7 (CTAF) L

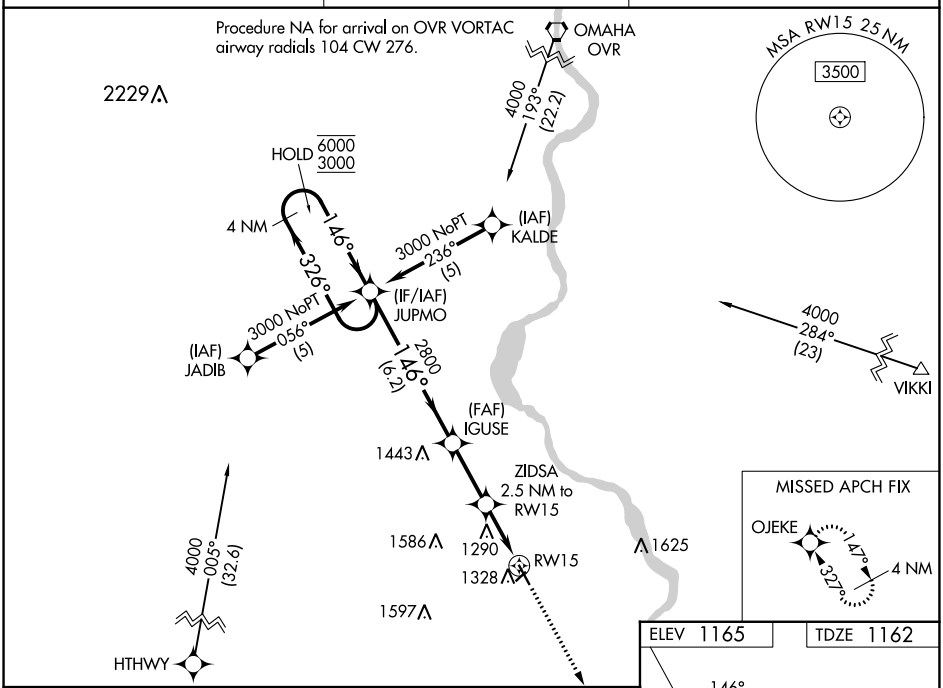

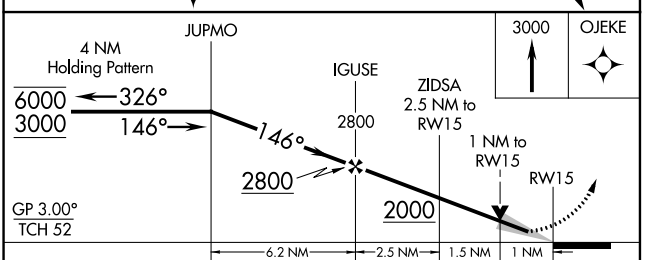

CATEGORY	A	B	C	D
LPV DA	1362-1 200 (200-1)		NA	
LNAV/VNAV DA	1431-1 269 (300-1)		NA	
LNAV MDA	1540-1 378 (400-1)		NA	
C CIRCLING	1640-1 475 (500-1)		NA	

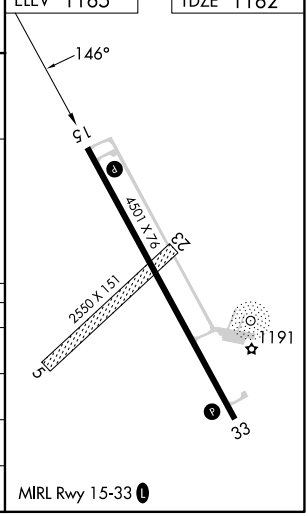

NC-2, 16 MAY 2024 to 13 JUN 2024

NC-2, 16 MAY 2024 to 13 JUN 2024