APP CRS	Rwy ldg	16000
170°	TDZE	5326
	Apt Elev	5434

RNAV (RNP) Z RWY 16R

DENVER INTL (DEN)

RNP AR APCH - GPS.

Simultaneous approach authorized. For uncompensated Baro-VNAV systems, procedure NA below -24°C or above 54°C. For inop ALS, increase RNP 0.30 all Cats visibility to RVR 4500.

MALSR

MISSED APPROACH: Climb to 5900 then climbing right turn to 10000 direct BINBE and hold, continue climb-in-hold to 10000.

D-ATIS	DENVER APP CON		DENVER TOWER	GND CON	CLNC DEL	CPDLC
ARR 125.6 379.9	119.3 307.3	120.35 379.3	135.3 351.95	121.35 379.175	118.75	
DEP 134.025	(NORTH)	(SOUTH)				

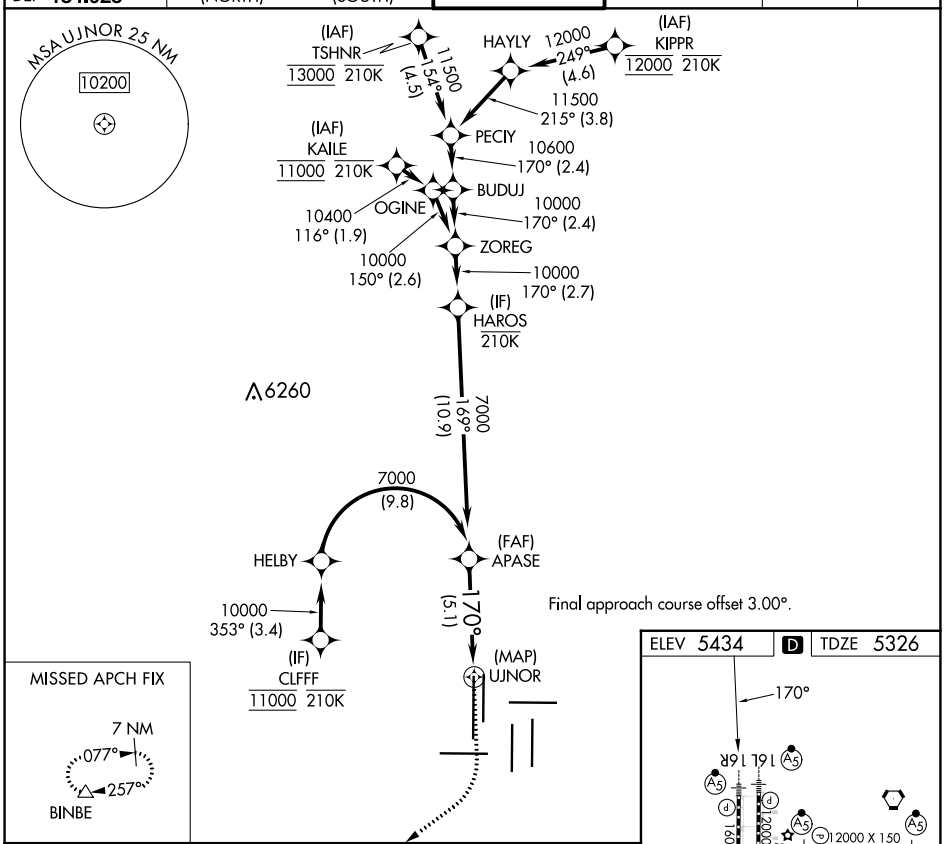

Final approach course offset 3.00°.

MISSED APCH FIX

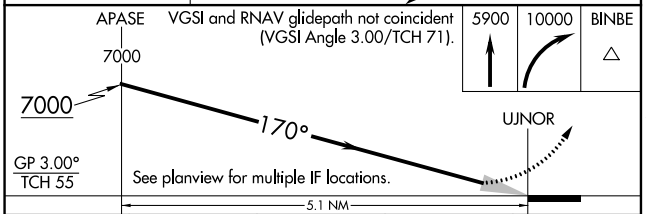

CATEGORY	A	B	C	D
RNP 0.30 DA	5596/24 270 (200-½)			

AUTHORIZATION REQUIRED

ELEV 5434 D TDZE 5326

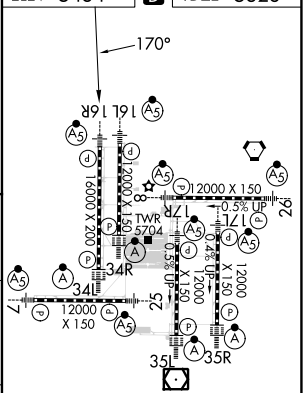

HIRL all Rwys
TDZ/CL Rwys 7, 16L, 16R, 17R, 26, 34L, 34R, 35L, 35R

SW-1, 18 APR 2024 to 16 MAY 2024