WAAS CH 58318 W27A	APP CRS 272°	Rwy ldg 4300 TDZE 494 Apt Elev 494

RNAV (GPS) RWY 27
LOUISA COUNTY/FREEMAN FLD (LKU)

RNP APCH.

Circling NA north of Rwy 9-27. Baro-VNAV NA when using Orange altimeter setting. For uncompensated Baro-VNAV systems, LNAV/VNAV NA below -15°C or above 54°C. When local altimeter setting not received, use Orange altimeter setting and increase all DA to 780 feet and all MDA 40 feet and increase LPV and LNAV/VNAV visibility ⅛ SM.

MISSED APPROACH: Climb to 1000 then climbing right turn to 2900 direct GVE VORTAC and hold, continue climb-in-hold to 2900.

AWOS-3	POTOMAC APP CON	UNICOM
119.475	132.85 323.125	122.975 (CTAF) L

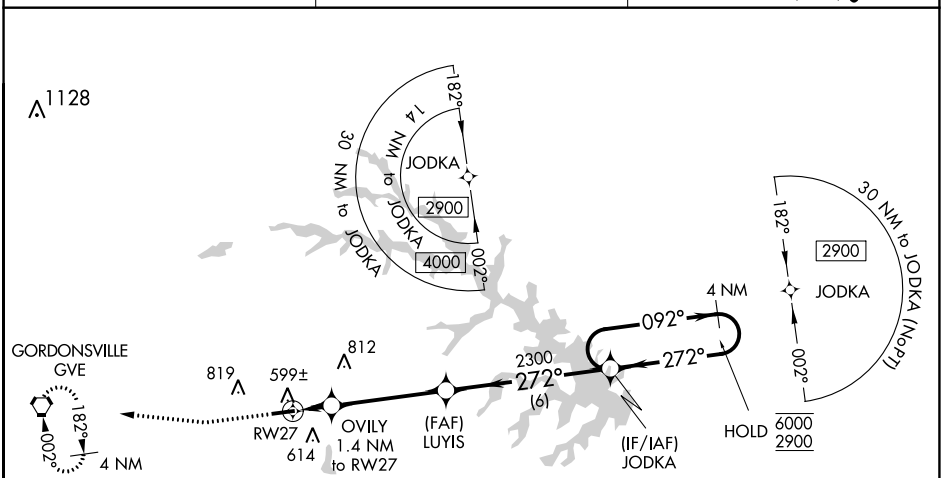

ELEV 494 TDZE 494

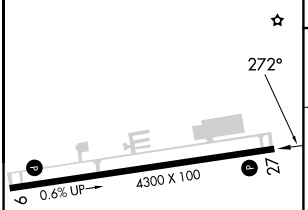

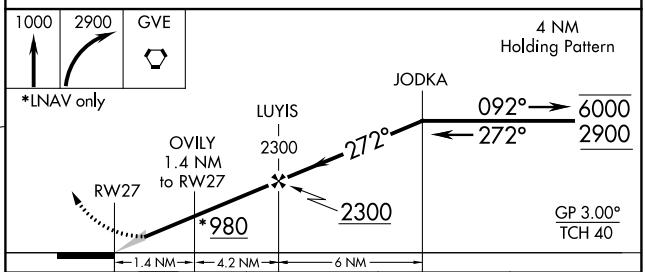

CATEGORY	A	B	C	D
LPV DA	744-¾	250 (300-¾)	NA	
LNAV/VNAV DA	744-¾	250 (300-¾)	NA	
LNAV MDA	860-1	366 (400-1)	NA	
C CIRCLING	900-1 406 (500-1)	960-1 466 (500-1)	NA	

REIL Rwys 9 and 27 L
MIRL Rwy 9-27 L

NE-3, 16 MAY 2024 to 13 JUN 2024
NE-3, 16 MAY 2024 to 13 JUN 2024