WAAS CH 86628 W01A	APP CRS 009°	Rwy ldg 5501 TDZE 1014 Apt Elev 1016

RNAV (GPS) RWY 1
ALLEN COUNTY (K88)

RNP APCH.

Rwy 1 helicopter visibility reduction below ¾ SM NA. Baro-VNAV and VDP NA when using Chanute altimeter setting. For uncompensated Baro-VNAV systems, LNAV/VNAV NA below -17°C or above 54°C. When local altimeter setting not received, use Chanute altimeter setting: increase all DA to 1296 feet; increase all MDAs 40 feet and visibility Circling Cat C ¼ SM.

MISSED APPROACH: Climb to 3000 direct TIGAY and hold.

AWOS-3	KANSAS CITY CENTER	UNICOM
128.325	127.725 270.25	122.8 (CTAF) L

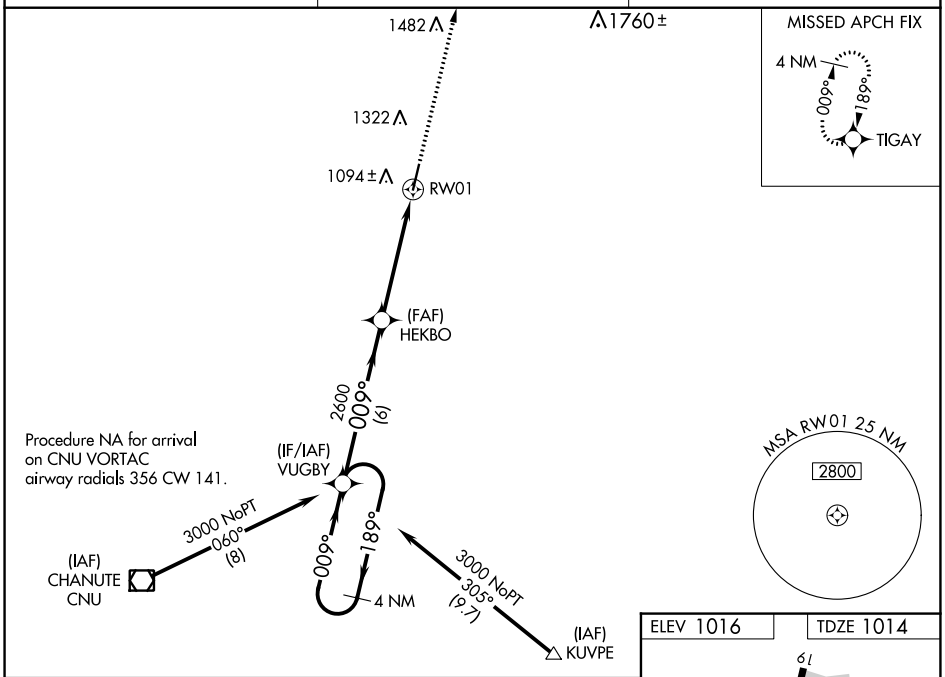

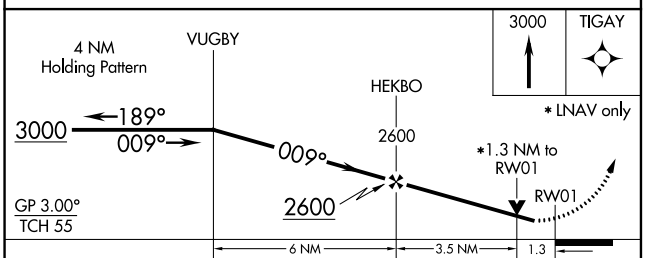

CATEGORY	A	B	C	D
LPV DA	1264-1 250 (300-1)			NA
LNAV/VNAV DA	1264-1 250 (300-1)			NA
LNAV MDA	1480-1 466 (500-1)		1480-1⅜ 466 (500-1⅜)	NA
CIRCLING	1520-1 504 (600-1)		1660-1¾ 644 (700-1¾)	NA

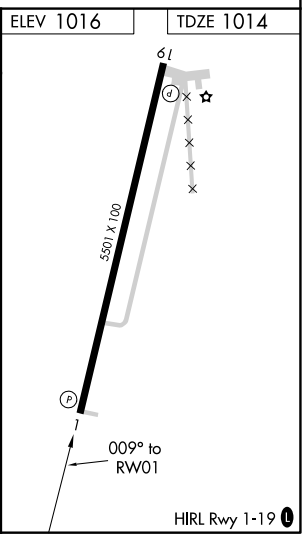

NC-2, 16 MAY 2024 to 13 JUN 2024
NC-2, 16 MAY 2024 to 13 JUN 2024