WAAS CH 77516 W35A	APP CRS 355°	Rwy ldg 7000 TDZE 25 Apt Elev 25

RNAV (GPS) RWY 35
TEXAS GULF COAST RGNL (LBX)

DME/DME RNP-0.3 NA. Baro-VNAV NA below -16°C (4°F). When local altimeter setting not received, use William P. Hobby altimeter setting and increase all DAs/MDAs 100 feet and Circling Cat D visibility ¼ SM. Baro-VNAV and VDP NA when using William P. Hobby altimeter setting. Circling NA east of Rwy 17-35.

MISSED APPROACH: Climb to 2000 direct PLOIT and right turn via 104° track to DELVE and hold.

ASOS	HOUSTON APP CON	CLNC DEL	UNICOM
119.925	134.45 284.0	125.2	123.0 (CTAF) L

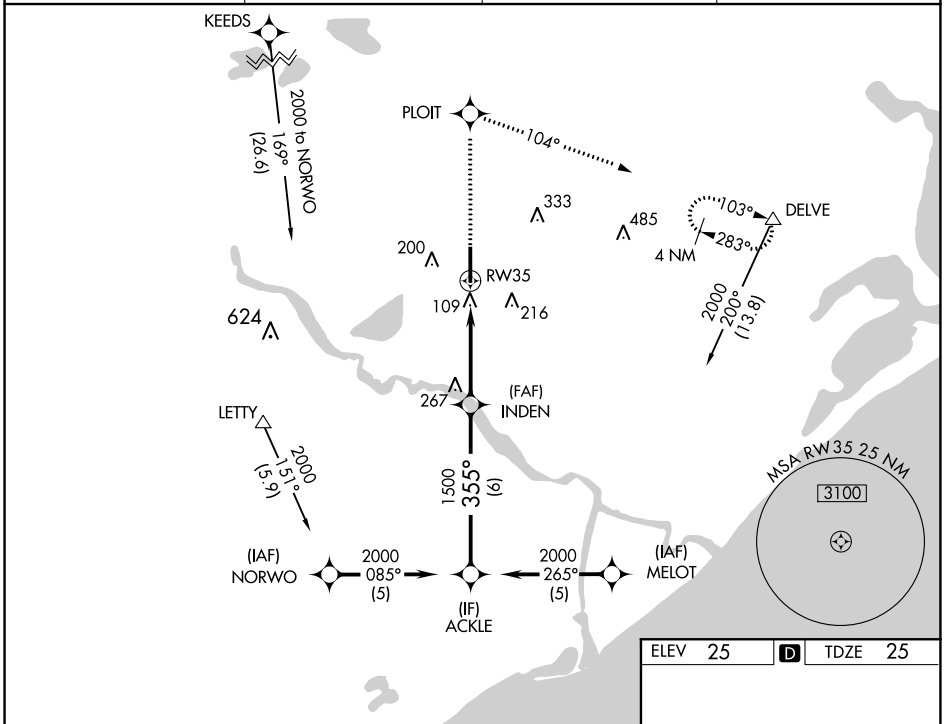

ELEV 25	D	TDZE 25

VGSI and RNAV glidepath not coincident (VGSI Angle 3.00/TCH 40).

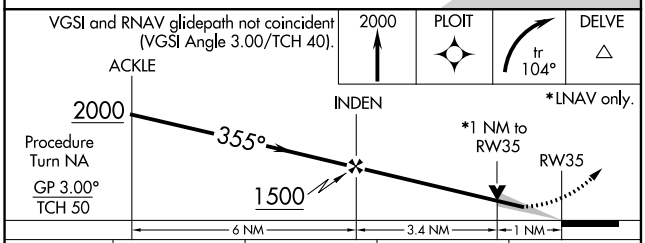
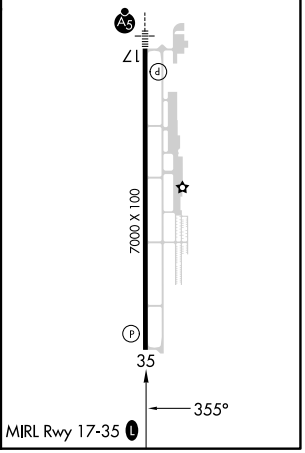
CATEGORY	A	B	C	D
LPV DA	275-¾ 250 (300-¾)			
LNAV/VNAV DA	428-1½ 403 (500-1½)			
LNAV MDA	420-1 395 (400-1)			420-1¼ 395 (400-1¼)
C CIRCLING	480-1½ 455 (500-1½)	500-1½ 475 (500-1½)		620-2 595 (600-2)