APP CRS	Rwy ldg	4499
339°	TDZE	157
	Apt Elev	160

RNAV (GPS) RWY 33
WILSON INDUSTRIAL AIR CENTER (WØ3)

RNP APCH.

NA — Obtain local altimeter setting on CTAF; when not received, use Rocky Mount altimeter setting. Straight-in Rwy 33 NA at night, Circling Rwy 9, 15, 27, 33 NA at night. Rwy 33 helicopter visibility reduction below 1 SM NA.

MISSED APPROACH: Climbing right turn to 2500 direct FEBEL WP and hold.

WASHINGTON CENTER	UNICOM
123.85 279.65	123.0 (CTAF) L

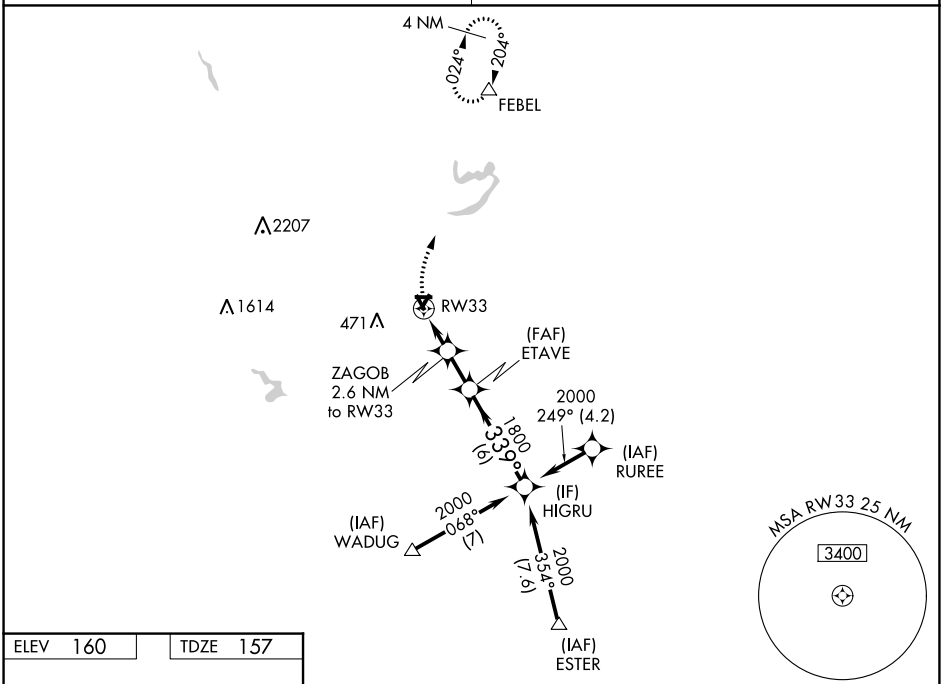

ELEV 160 | TDZE 157

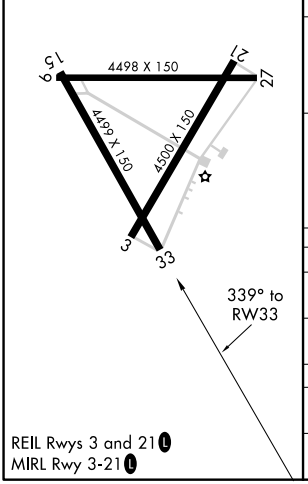

REIL Rwys 3 and 21 L
MIRL Rwy 3-21 L

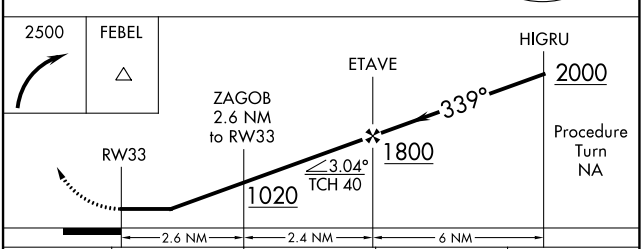

CATEGORY	A	B	C	D
LNAV MDA	640-1 483 (500-1)		640-1¼ 483 (500-1¼)	640-1½ 483 (500-1½)
CIRCLING	660-1 500 (500-1)		780-1¾ 620 (700-1¾)	780-2 620 (700-2)
ROCKY MOUNT ALTIMETER SETTING MINIMUMS				
LNAV MDA	660-1 503 (500-1)		660-1½ 503 (500-1½)	
CIRCLING	680-1 520 (600-1)		800-1¾ 640 (700-1¾)	800-2 640 (700-2)

SE-2, 16 MAY 2024 to 13 JUN 2024
SE-2, 16 MAY 2024 to 13 JUN 2024