WAAS CH 45732 W35A	APP CRS 346°	Rwy ldg 4010 TDZE 1522 Apt Elev 1523

RNAV (GPS) RWY 35
LANGLADE COUNTY (AIG)

For uncompensated Baro-VNAV systems, LNAV/VNAV NA below -18°C (0°F) or above 54°C (130°F). DME/DME RNP-0.3 NA. Baro-VNAV and VDP NA when using Wausau Downtown altimeter setting. Helicopter visibility reduction below ¾ SM NA. When local altimeter setting not received, use Wausau Downtown altimeter setting: increase all DA 105 feet and visibility LPV all Cats ¼ mile and LNAV/VNAV all Cats ¾ mile; increase all MDA 120 feet and visibility LNAV Cat C/D and Circling Cat C ½ mile and Circling Cat D ¼ mile.

MISSED APPROACH: Climb to 3400 direct OZOXY and hold.

AWOS-3	MINNEAPOLIS CENTER	UNICOM
119.075	124.4 317.7	122.8 (CTAF) L

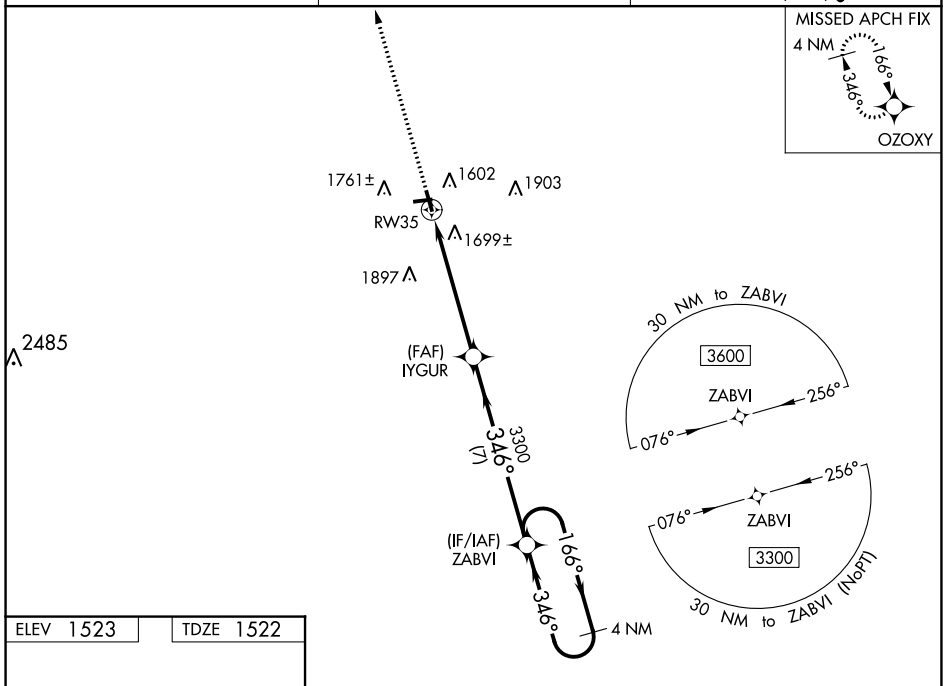

ELEV 1523 TDZE 1522

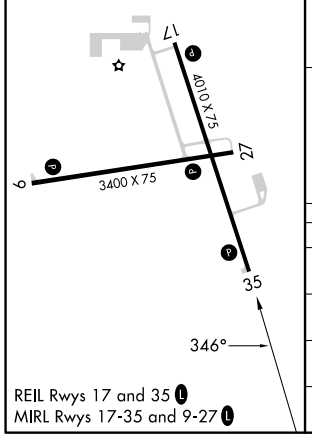

REIL Rwys 17 and 35 L
MIRL Rwys 17-35 and 9-27 L

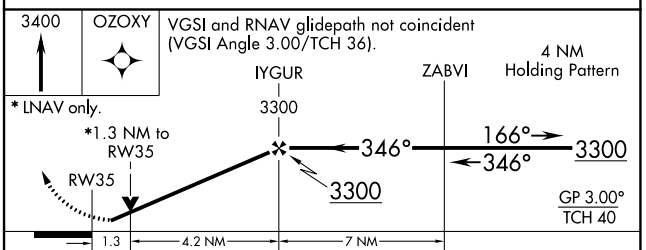

CATEGORY	A	B	C	D
LPV DA	1772-1 250 (300-1)			
LNAV/VNAV DA	2019-1¾ 497 (500-1¾)			
LNAV MDA	1960-1 438 (500-1)		1960-1¼ 438 (500-1¼)	
CIRCLING	2120-1 597 (600-1)		2120-1½ 597 (600-1½)	2120-2 597 (600-2)

EC-3, 18 APR 2024 to 16 MAY 2024
EC-3, 18 APR 2024 to 16 MAY 2024