APP CRS	Rwy ldg	3515
271°	TDZE	737
	Apt Elev	737

RNAV (GPS) RWY 27
CPT BEN SMITH AIRFIELD-MONROE CITY (K52)

RNP APCH - GPS.

NA Procedure NA at night. Rwy 27 helicopter visibility reduction below 1 SM NA. Use Quincy, IL altimeter setting.

MISSED APPROACH: Climb to 2700 direct FANKI and hold.

UIN ASOS	KANSAS CITY CENTER	UNICOM
121.425	126.225 317.775	122.8 (CTAF) L

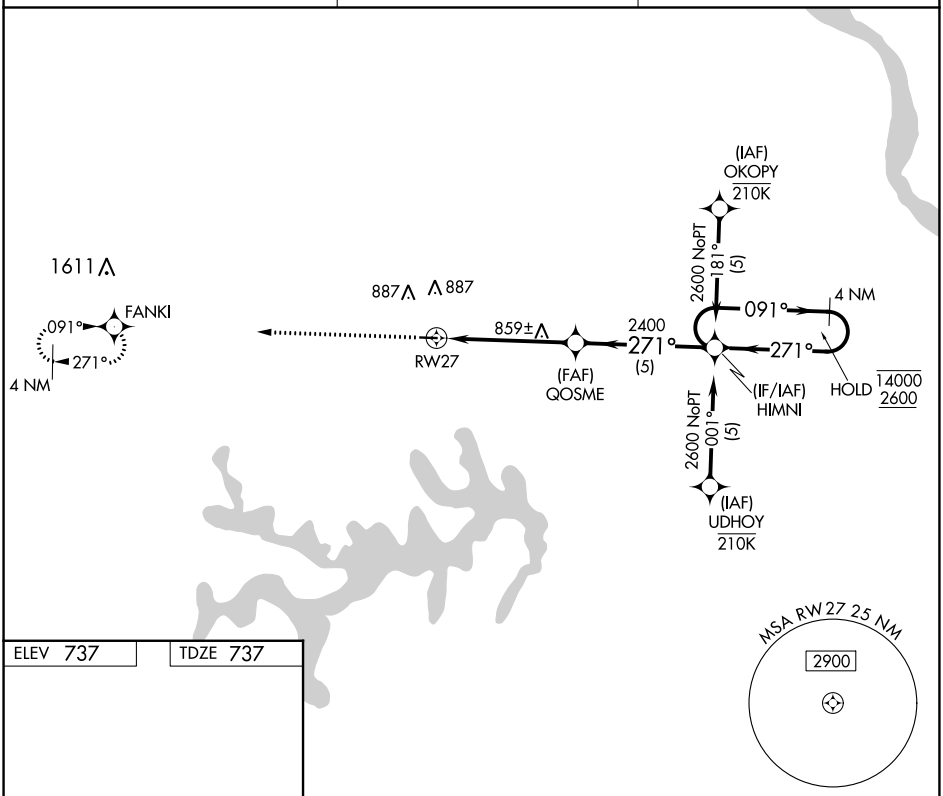

ELEV 737 TDZE 737

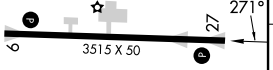

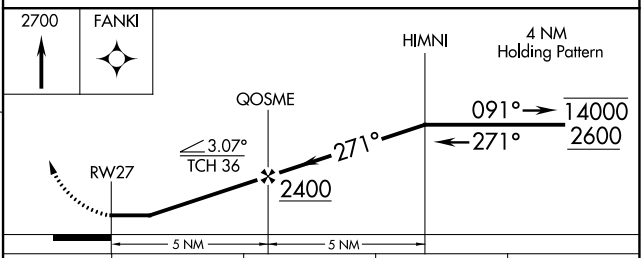

CATEGORY	A	B	C	D
LNAV MDA	1240-1 503 (600-1)		1240-1⅝ 503 (600-1⅝)	NA
C CIRCLING	1380-1 643 (700-1)		1380-1¾ 643 (700-1¾)	NA

MIRL Rwy 9-27 L

NC-3, 16 MAY 2024 to 13 JUN 2024
NC-3, 16 MAY 2024 to 13 JUN 2024