WAAS CH 93507 W33A	APP CRS 335°	Rwy ldg 6015 TDZE 23 Apt Elev 26

RNAV (GPS) RWY 33
PUNTA GORDA (PGD)

RNP APCH.

For uncompensated Baro-VNAV systems, LNAV/VNAV NA below 2°C or above 54°C.

MISSED APPROACH: Climb to 2000 direct APZUL and hold.

ATIS ★	FORT MYERS APP CON ★	PUNTA GORDA TOWER ★	GND CON	CLNC DEL	CLNC DEL (When twr closed)	UNICOM
135.675	127.05 306.2	121.0 (CTAF) L	119.55	119.55	127.05	122.975

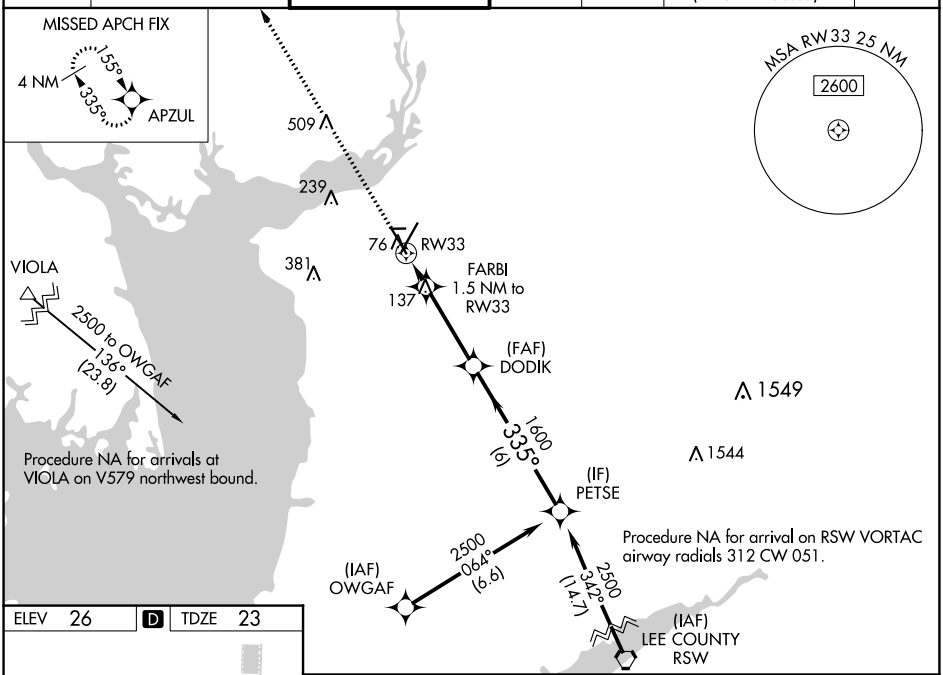

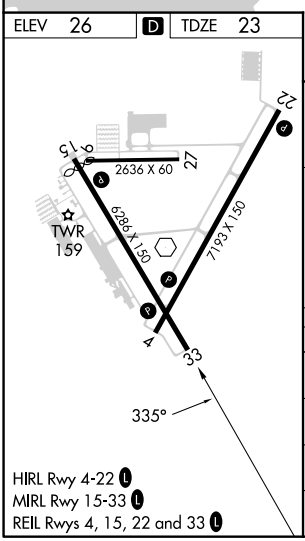

HIRL Rwy 4-22 L
MIRL Rwy 15-33 L
REIL Rwys 4, 15, 22 and 33 L

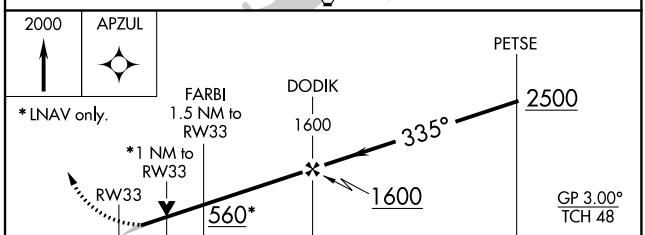

CATEGORY	A	B	C	D
LPV DA	273-¾ 250 (300-¾)			
LNAV/VNAV DA	288-⅞ 265 (300-⅞)			
LNAV MDA	400-1 377 (400-1)			
C CIRCLING	460-1 434 (500-1)	580-1 554 (600-1)	600-1½ 574 (600-1½)	740-2¼ 714 (800-2¼)

SE-3, 16 MAY 2024 to 13 JUN 2024