APP CRS	Rwy ldg	3499
260°	TDZE	832
	Apt Elev	833

RNAV (GPS) RWY 26
KNOXVILLE DOWNTOWN ISLAND (DKX)

RNP APCH - GPS.

Rwy 26 helicopter visibility reduction below ¾ SM NA.

MISSED APPROACH: Climb to 4000 direct SWASO and hold.

AWOS-3	KNOXVILLE APP CON	CLNC DEL	UNICOM
125.375	123.9 353.6	121.7	123.075 (CTAF) L

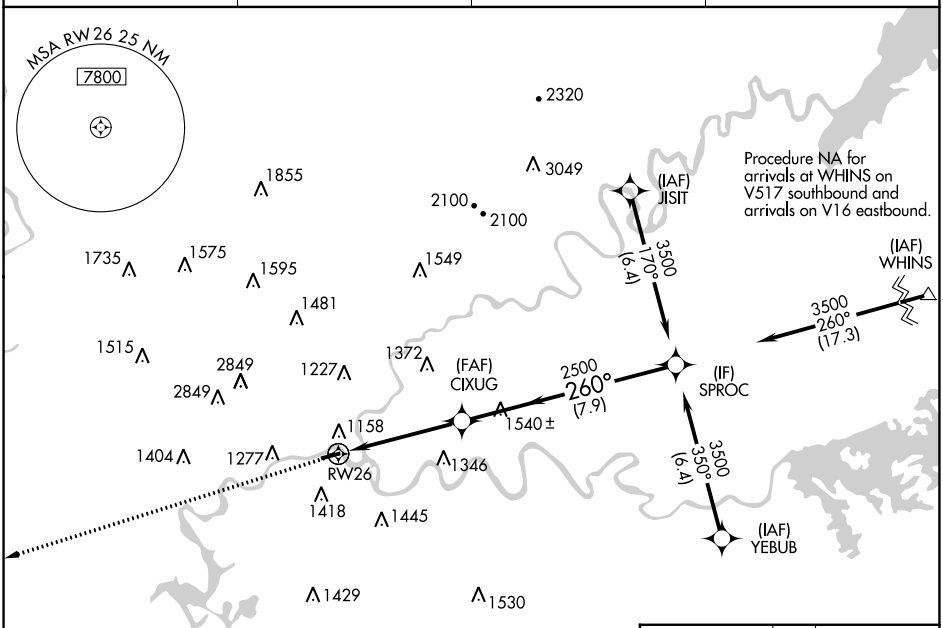

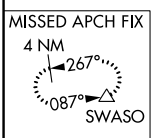

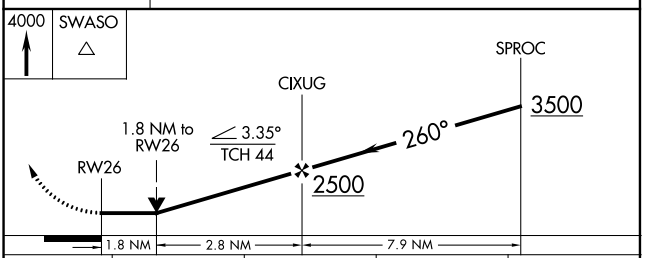

ELEV 833	TDZE 832

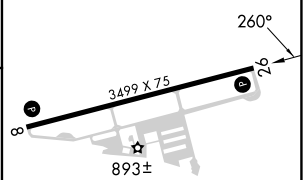

CATEGORY	A	B	C	D
LNAV MDA	1520-1 688 (700-1)		1520-2 688 (700-2)	NA
C CIRCLING	1600-1 767 (800-1)	1720-1¼ 887 (900-1¼)	1720-2¾ 887 (900-2¾)	NA

REIL Rwys 8 and 26 L
MIRL Rwy 8-26 L

SE-1, 16 MAY 2024 to 13 JUN 2024
SE-1, 16 MAY 2024 to 13 JUN 2024