WAAS CH 49229 W29A	APP CRS 291°	Rwy ldg 5091 TDZE 1989 Apt Elev 1989

RNAV (GPS) RWY 29
L M CLAYTON (OLF)

For uncompensated Baro-VNAV systems, LNAV/VNAV NA below -18°C (0°F) or above 54°C (130°F). DME/DME RNP-0.3 NA. When local altimeter setting not received, use Wokal FLD/Glasgow-Valley County altimeter setting: increase LPV DA to 2330 ft and visibility ⅜ SM, LNAV/VNAV DA to 2380 ft and visibility ½ SM; increase all MDA 160 feet and LNAV and Circling visibility Cat C/D ½ SM. Baro-VNAV and VDP NA with Glasgow altimeter setting.

MISSED APPROACH: Climb to 4500 direct RULIE and hold.

ASOS	SALT LAKE CENTER	UNICOM
118.325	126.85 305.2	122.8 (CTAF) L

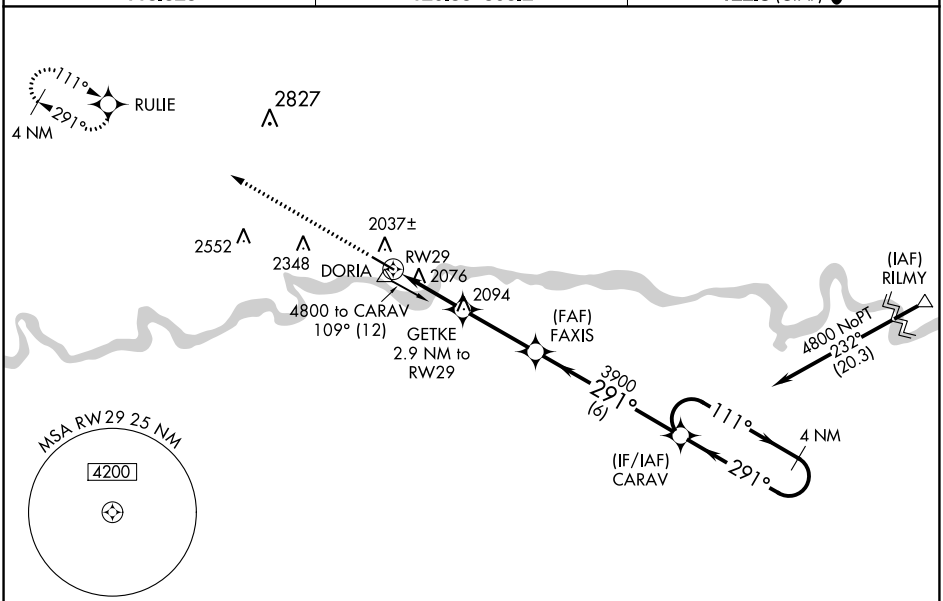

ELEV 1989	TDZE 1989

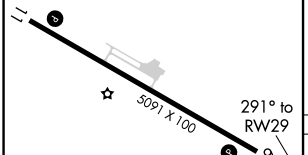

MIRL Rwy 11-29 L
REIL Rwy 11-29 L



CATEGORY	A	B	C	D
LPV DA	2189- ¾ 200 (200- ¾)			
LNAV/VNAV DA	2239-⅞ 250 (300- ⅞)			
LNAV MDA	2340-1 351 (400-1)			
CIRCLING	2480-1 491 (500-1)		2660-2 671 (700-2)	2780-2½ 791 (800-2½)

NW-1, 16 MAY 2024 to 13 JUN 2024

NW-1, 16 MAY 2024 to 13 JUN 2024