APP CRS	Rwy ldg	3703
238°	TDZE	474
	Apt Elev	474

RNAV (GPS) RWY 24
POTSDAM MUNI/DAMON FLD (PTD)

RNP APCH.

Rwy 24 helicopter visibility reduction below ¾ SM NA.

MISSED APPROACH: Climbing left turn to 2400 direct WURIP and hold.

AWOS-3P	BOSTON CENTER	UNICOM
118.325	135.25 377.1	122.8 (CTAF) L

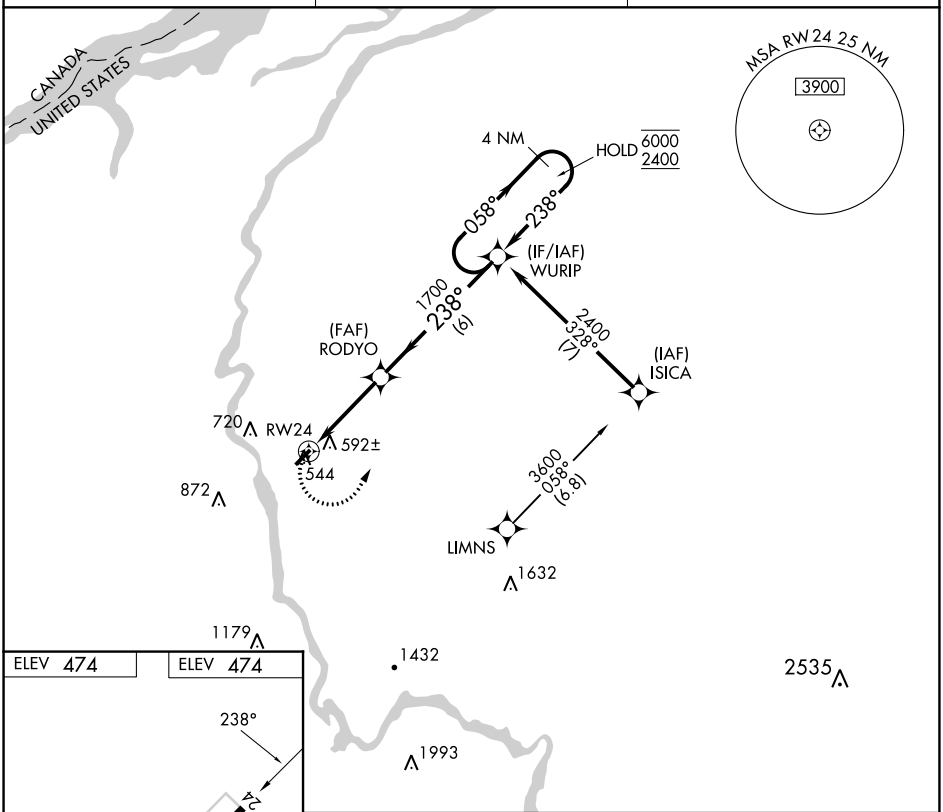

ELEV 474 ELEV 474

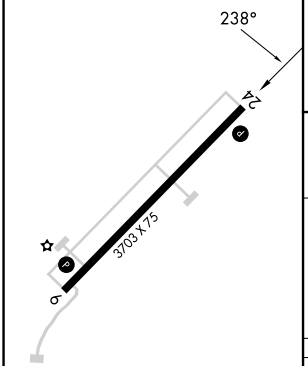

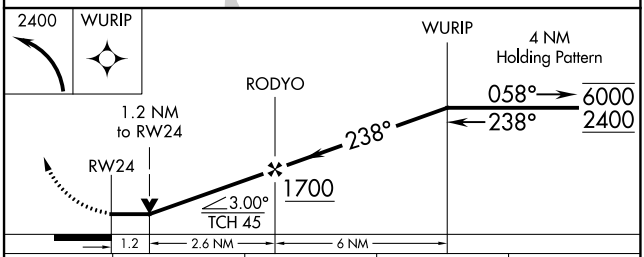

CATEGORY	A	B	C	D
LNAV MDA	880-1 406 (500-1)		880-1⅛ 406 (500-1⅛)	NA
C CIRCLING	920-1 446 (500-1)	980-1 506 (600-1)	1040-1½ 566 (600-1½)	NA

REIL Rwys 6 and 24 L
MIRL Rwy 6-24 L

NE-2, 16 MAY 2024 to 13 JUN 2024
NE-2, 16 MAY 2024 to 13 JUN 2024