LOC I-PKX	APP CRS	Rwy ldg	4097
108.3	356°	TDZE	1086
		Apt Elev	1096

LOC RWY 36
JOHNSON COUNTY EXEC (OJC)

T A NA — Helicopter visibility reduction below ¾ SM not authorized. For inoperative MALSRs, increase S-36 Cats A and B visibility ¼ mile.

MALSR A5

MISSED APPROACH: Climb to 1700 then climbing right turn to 2700 direct HERBB LOM and hold.

ATIS	KANSAS CITY APP CON	EXECUTIVE TOWER ★	GND CON	UNICOM
119.35	118.9 251.075	126.0 (CTAF) L 225.4	121.6	122.95

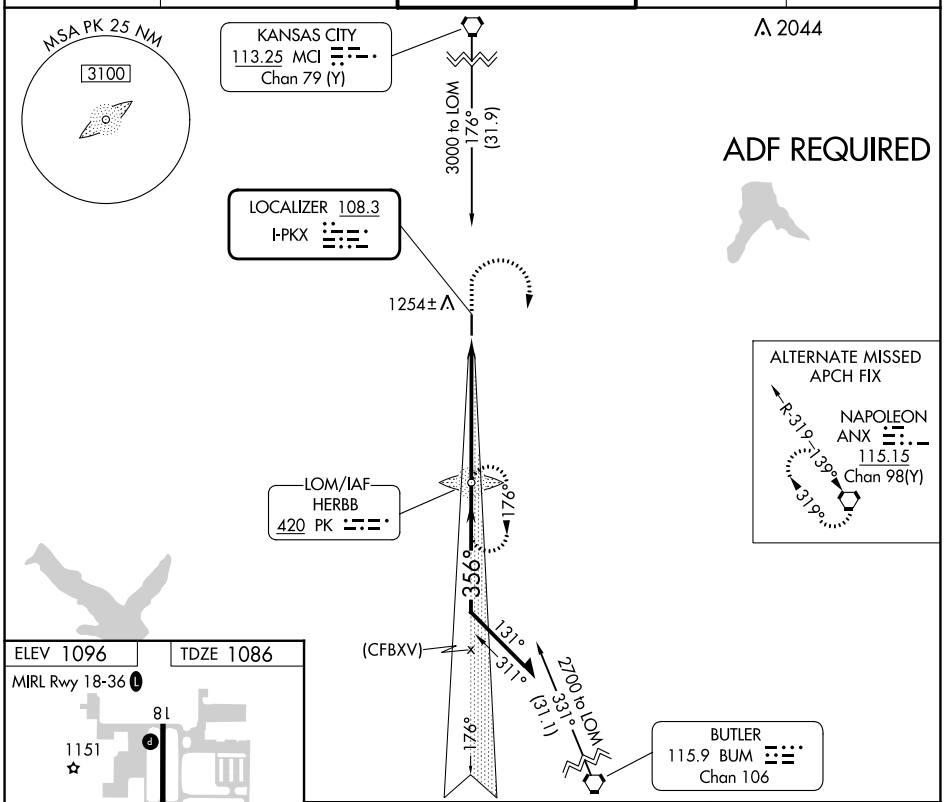

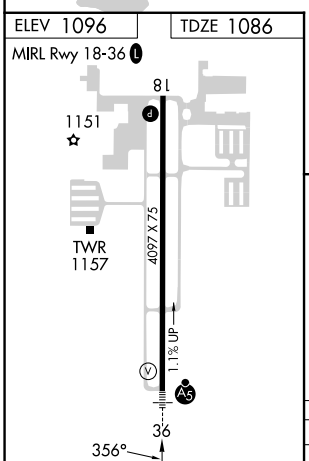

FAF to MAP 5.3 NM					
Knots	60	90	120	150	180
Min:Sec	5:18	3:32	2:39	2:07	1:46

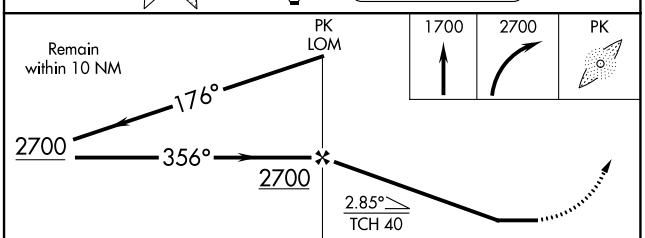

CATEGORY	A	B	C	D
S-36	1580-¾ 494 (500-¾)		1580-1 494 (500-1)	NA
C CIRCLING	1620-1 524 (600-1)		1620-1½ 524 (600-1½)	NA

NC-2, 16 MAY 2024 to 13 JUN 2024
NC-2, 16 MAY 2024 to 13 JUN 2024