WAAS CH 81917 W35A	APP CRS 353°	Rwy ldg 6824 TDZE 2589 Apt Elev 2589

RNAV (GPS) RWY 35
AINSWORTH RGNL (ANW)

RNP APCH.

For uncompensated Baro-VNAV systems, LNAV/VNAV NA below -20°C or above 54°C. For inop ALS, increase LNAV/VNAV all Cats visibility to ¾ SM and LNAV Cats C and D visibility to 1 SM.

MALSR

MISSED APPROACH: Climb to 5000 direct EVANE and hold.

AWOS-3	DENVER CENTER	UNICOM
118.325	127.95 338.2	122.8 (CTAF) L

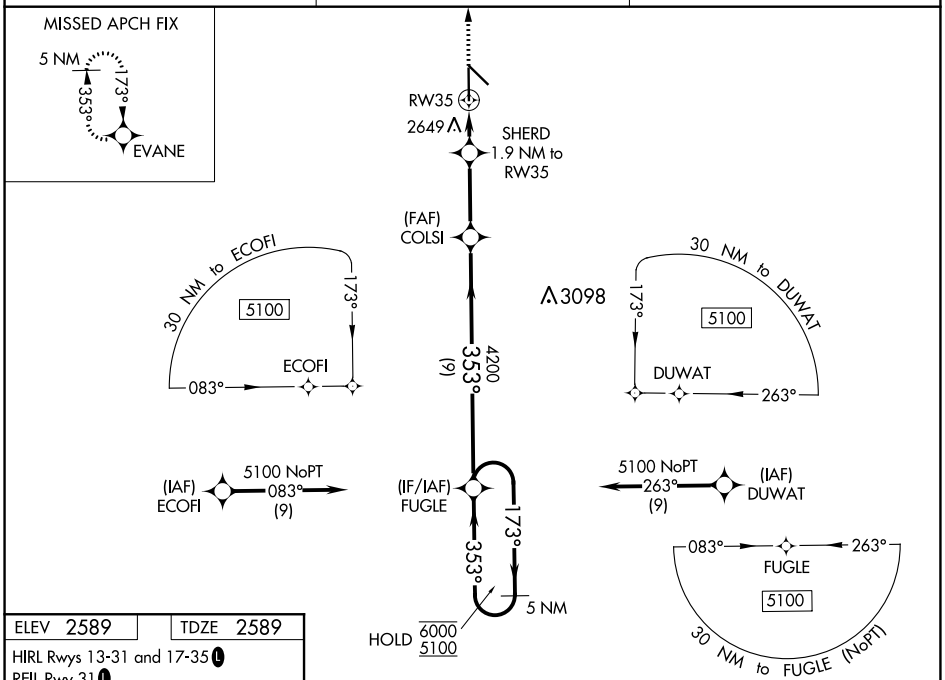

ELEV 2589	TDZE 2589

HIRL Rwys 13-31 and 17-35 L
REIL Rwy 31 L

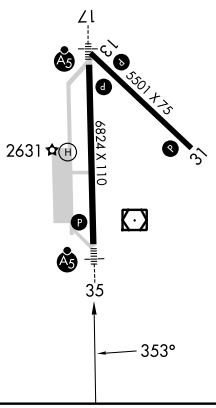

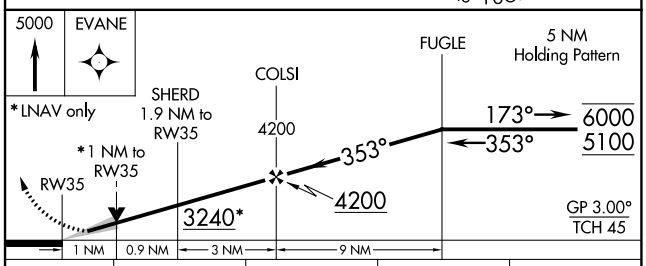

CATEGORY	A	B	C	D
LPV DA	2789-½ 200 (200-½)			
LNAV/VNAV DA	2839-½ 250 (300-½)			
LNAV MDA	2960-½ 371 (400-½)		2960-⅝ 371 (400-⅝)	
C CIRCLING	3000-1 411 (500-1)	3040-1 451 (500-1)	3040-1½ 451 (500-1½)	3200-2 611 (700-2)

NC-2, 18 APR 2024 to 16 MAY 2024
NC-2, 18 APR 2024 to 16 MAY 2024