WAAS CH 99512 W14A	APP CRS 140°	Rwy ldg 7501 TDZE 236 Apt Elev 245

RNAV (GPS) RWY 14
CONROE/NORTH HOUSTON RGNL (CXO)

For uncompensated Baro-VNAV systems, LNAV/VNAV NA below -6°C (-22°F) or above 54°C (130°F). DME/DME RNP-0.3 NA.

MALSR

MISSED APPROACH: Climb to 700 then climbing left turn to 3100 direct CLEEP and hold.

ATIS	HOUSTON APP CON	CONROE TOWER *	GND CON	CLNC DEL	CLNC DEL
118.325	119.7 281.4	124.125 (CTAF) L	120.45	120.45	119.55 (When twr closed)

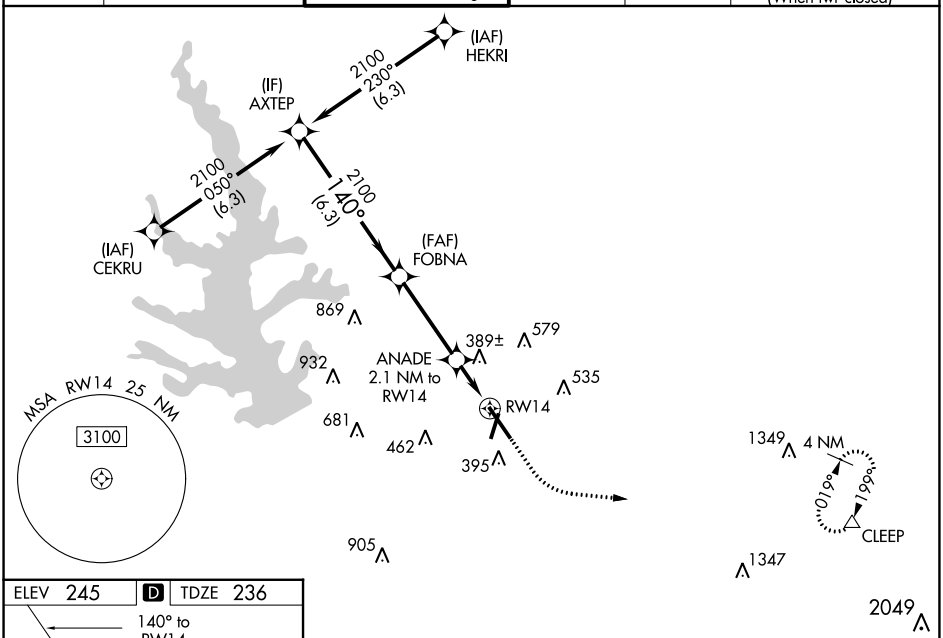

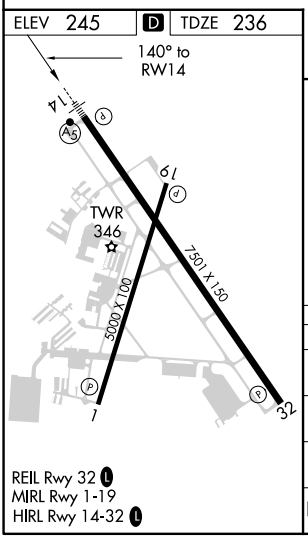

REIL Rwy 32 L
MIRL Rwy 1-19
HIRL Rwy 14-32 L

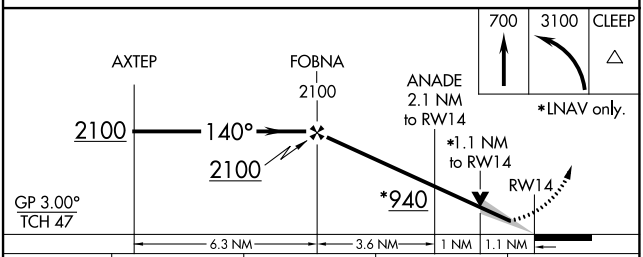

CATEGORY	A	B	C	D
LPV DA	436-½ 200 (200-½)			
LNAV/VNAV DA	521-½ 285 (300-½)			
LNAV MDA	640-½ 404 (400-½)		640-⅝ 404 (400-⅝)	
C CIRCLING	700-1 455 (500-1)		880-1¾ 635 (700-1¾)	960-2¼ 715 (800-2¼)

SC-5, 16 MAY 2024 to 13 JUN 2024
SC-5, 16 MAY 2024 to 13 JUN 2024