NDB RWY 20
MID-CAROLINA RGNL (RUQ)

LOM RU	APP CRS	Rwy ldg	5501
275	202°	TDZE	772
		Apt Elev	772

When local altimeter setting not received, use Lexington altimeter setting and increase all MDA 40 feet, increase S-20 Cats C and D, and Circling Cat C visibility ⅛ SM and Circling Cat D ¼ SM. For inop ALS, increase Cat D visibility to 1⅞ SM. For inop ALS when using Lexington altimeter setting increase Cat D visibility to 2 SM.

NA

MALSR

MISSED APPROACH: Climb to 1800 then climbing right turn to 2500 direct ROVDY LOM and hold.

AWOS-3	CHARLOTTE APP CON	CLNC DEL	UNICOM
118.175	128.325 307.8	127.35	122.725 (CTAF) L

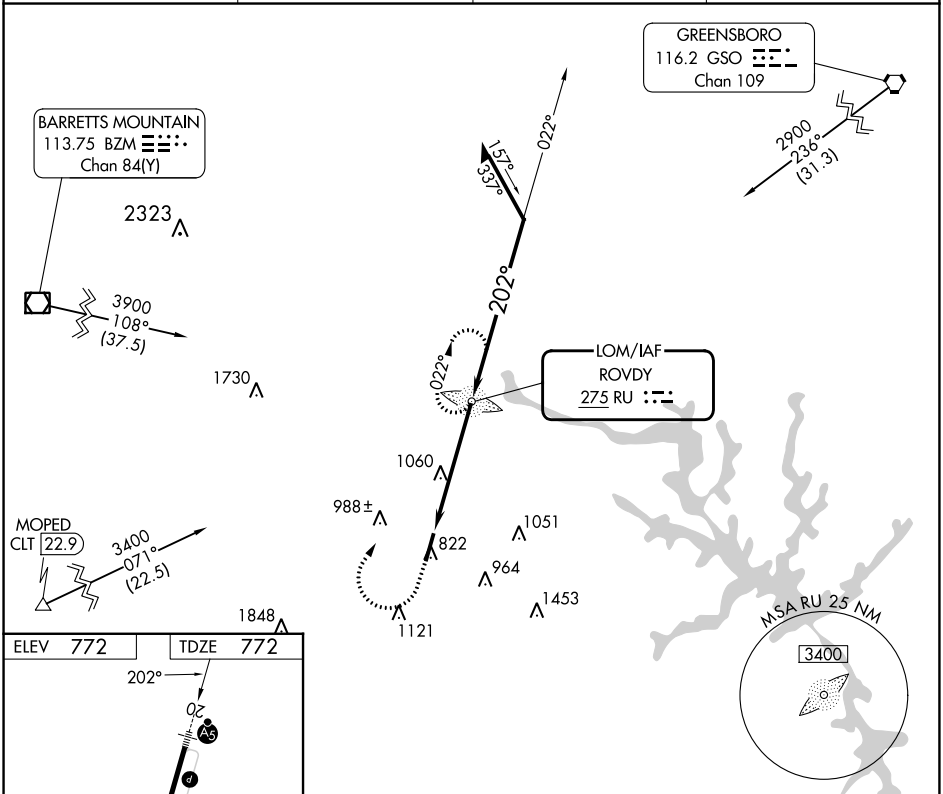

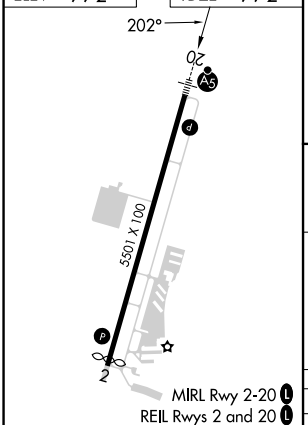

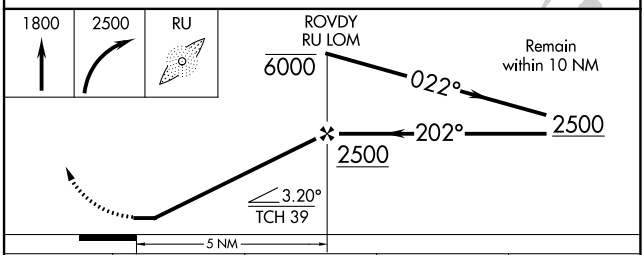

FAF to MAP 5 NM					
Knots	60	90	120	150	180
Min:Sec	5:00	3:20	2:30	2:00	1:40

CATEGORY	A	B	C	D
S-20	1420-¾ 648 (700-¾)		1420-1⅜ 648 (700-1⅜)	
C CIRCLING	1420-1 648 (700-1)		1440-1⅞ 668 (700-1⅞)	1440-2 668 (700-2)

SE-2, 16 MAY 2024 to 13 JUN 2024

SE-2, 16 MAY 2024 to 13 JUN 2024