WAAS CH 42606 W09A	APP CRS 092°	Rwy ldg 6500 TDZE 769 Apt Elev 770

RNAV (GPS) RWY 9
PORTER COUNTY RGNL (VPZ)

RNP APCH.

Rwy 9 helicopter visibility reduction below ¾ SM NA. For uncompensated Baro-VNAV systems, LNAV/VNAV NA below -16°C or above 47°C.

MISSED APPROACH: Climb to 2600 direct FEVIX and hold.

ASOS	SOUTH BEND APP CON ★	CLNC DEL	UNICOM
125.875	132.05 257.8	120.525	122.725 (CTAF) L

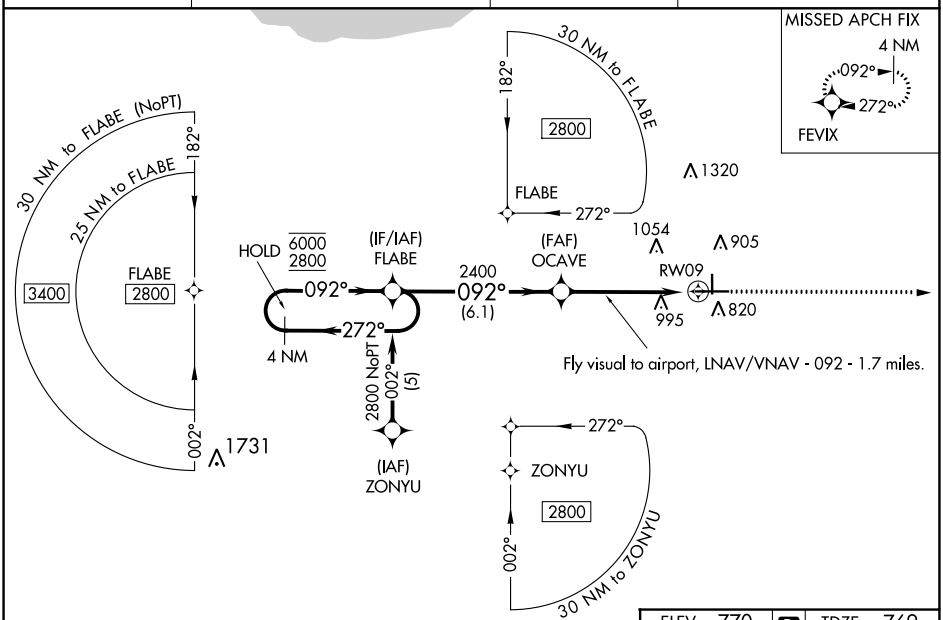

ELEV 770 D TDZE 769

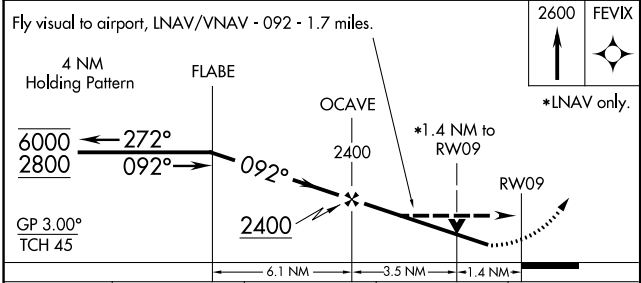

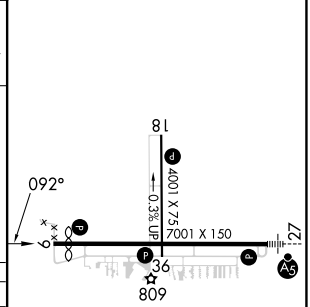

CATEGORY	A	B	C	D
LPV DA	1038-1 269 (300-1)			
LNAV/VNAV DA	1369-2 600 (600-2)			
LNAV MDA	1260-1 491 (500-1)		1260-1¼ 491 (500-1¼)	1260-1½ 491 (500-1½)
CIRCLING	1260-1 490 (500-1)	1300-1 530 (600-1)	1360-1½ 590 (600-1½)	1620-2¾ 850 (900-2¾)

HIRL Rwy 9-27 L
MIRL Rwy 18-36 L
REIL Rwys 9, 18 and 36 L

EC-2, 18 APR 2024 to 16 MAY 2024
EC-2, 18 APR 2024 to 16 MAY 2024