VOR RWY 16
HAYS RGNL (HYS)

VORTAC HYS	APP CRS	Rwy ldg	6501
110.4	170°	TDZE	1999
Chan 41		Apt Elev	1999

When local altimeter setting not received, use Russell altimeter setting and increase all MDA 80 feet, increase S-16 and Circling Cats B, C and D visibility ¼ mile. Visibility reduction by helicopters NA. Circling NA for Cat D northwest of Rwy 4 and west of Rwy 16.

MISSED APPROACH: Climb to 3800 via HYS R-152 then climbing left turn to 3900 direct HYS VORTAC and hold.

AWOS-3PT	KANSAS CITY CENTER	UNICOM
125.525	124.4 322.4	122.8 (CTAF) L

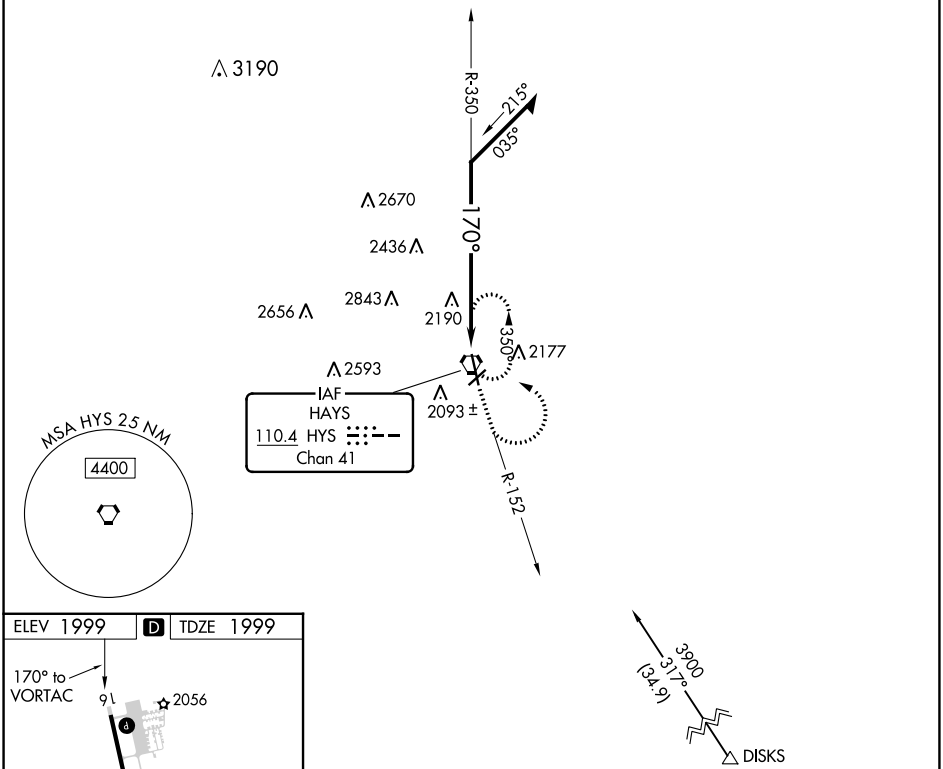

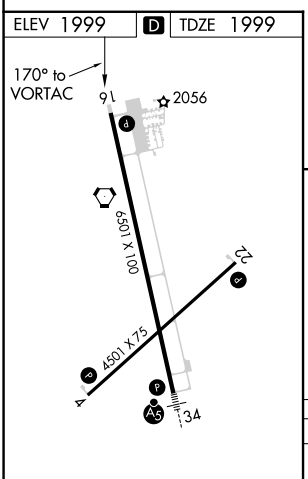

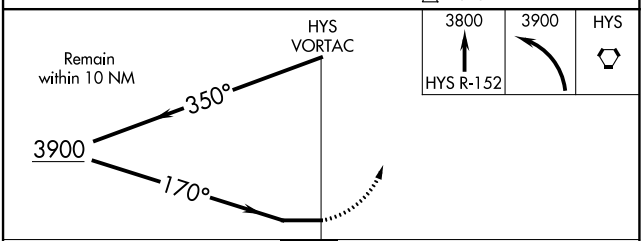

CATEGORY	A	B	C	D
S-16	2700-1	701 (800-1)	2700-2 701 (800-2)	2700-2¼ 701 (800-2¼)
CIRCLING	2700-1	701 (800-1)	2700-2 701 (800-2)	2700-2¼ 701 (800-2¼)

NC-2, 18 APR 2024 to 16 MAY 2024
NC-2, 18 APR 2024 to 16 MAY 2024