WAAS CH 62921 W35A	APP CRS 355°	Rwy ldg 5014 TDZE 845 Apt Elev 845

RNAV (GPS) RWY 35
ARDMORE DOWNTOWN EXEC (1F0)

RNP APCH-GPS.

Rwy 35 helicopter visibility reduction below ¾ SM NA.

MISSED APPROACH: Climb to 3000 direct VILLE and hold.

AWOS-3	FORT WORTH CENTER	UNICOM
118.15	124.75 323.0	122.7 (CTAF) L

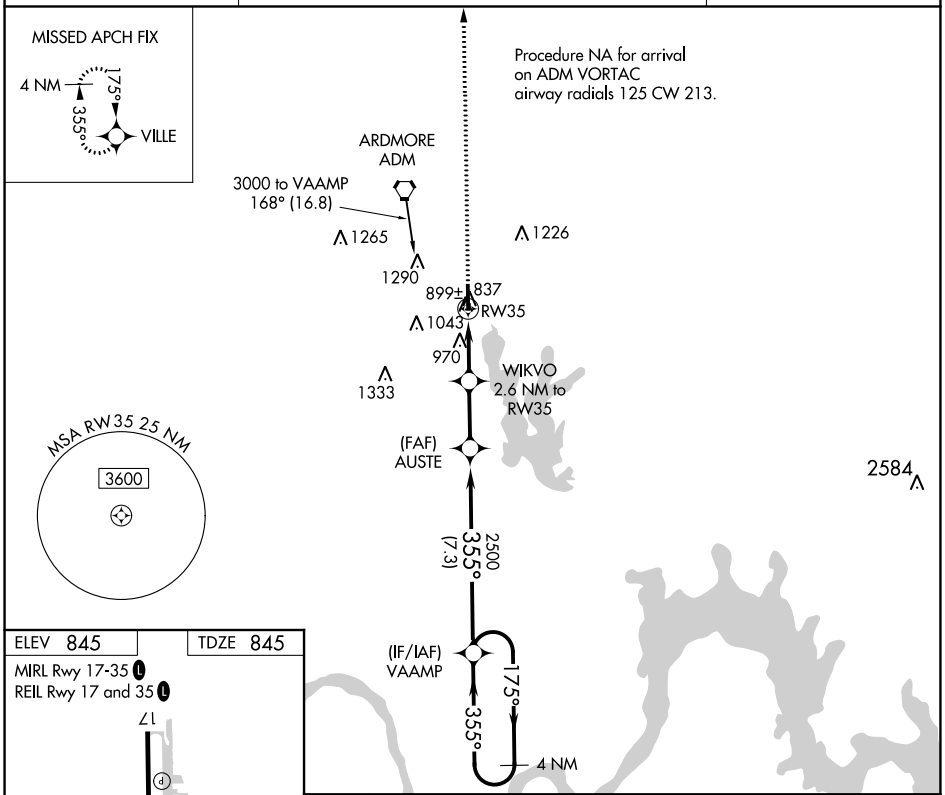

ELEV 845 TDZE 845

MIRL Rwy 17-35 L

REIL Rwy 17 and 35 L

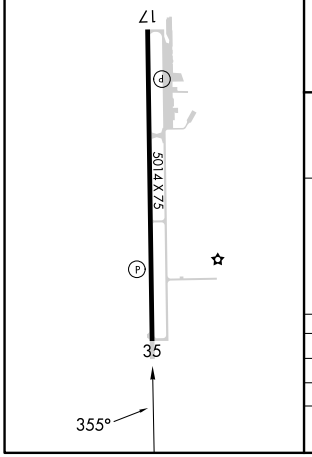

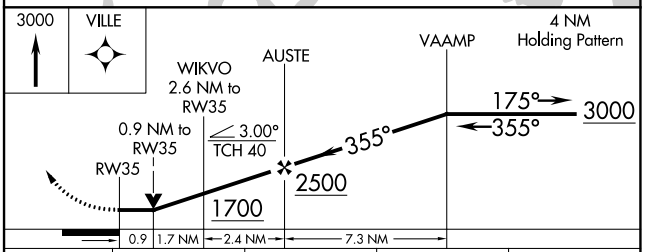

CATEGORY	A	B	C	D
LP MDA	1200-1 355 (400-1)			
LNAV MDA	1220-1 375 (400-1)			
CIRCLING	1400-1 555 (600-1)		1600-2¼ 755 (800-2¼)	1640-2½ 795 (800-2½)

SC-1, 16 MAY 2024 to 13 JUN 2024

SC-1, 16 MAY 2024 to 13 JUN 2024