| WAAS CH 63101 W04A | APP CRS 038° | Rwy ldg 5000<br>TDZE 967<br>Apt Elev 971 |
|---|---|---|

# RNAV (GPS) RWY 4
## SHENANDOAH MUNI (SDA)

RNP APCH.

Circling Rwy 30 NA at night. VDP NA when using Clarinda altimeter setting. Rwy 4 helicopter visibility reduction below ¾ SM NA. When local altimeter setting not received, use Clarinda altimeter setting: increase DA to 1275 feet; increase all MDAs 60 feet.

MISSED APPROACH: Climb to 3000 direct ZILSO and on track 040° to OBREC and hold.

| AWOS-3 | OMAHA APP CON | UNICOM |
|---|---|---|
| 125.525 | 124.5 263.0 | 122.8 (CTAF) L |

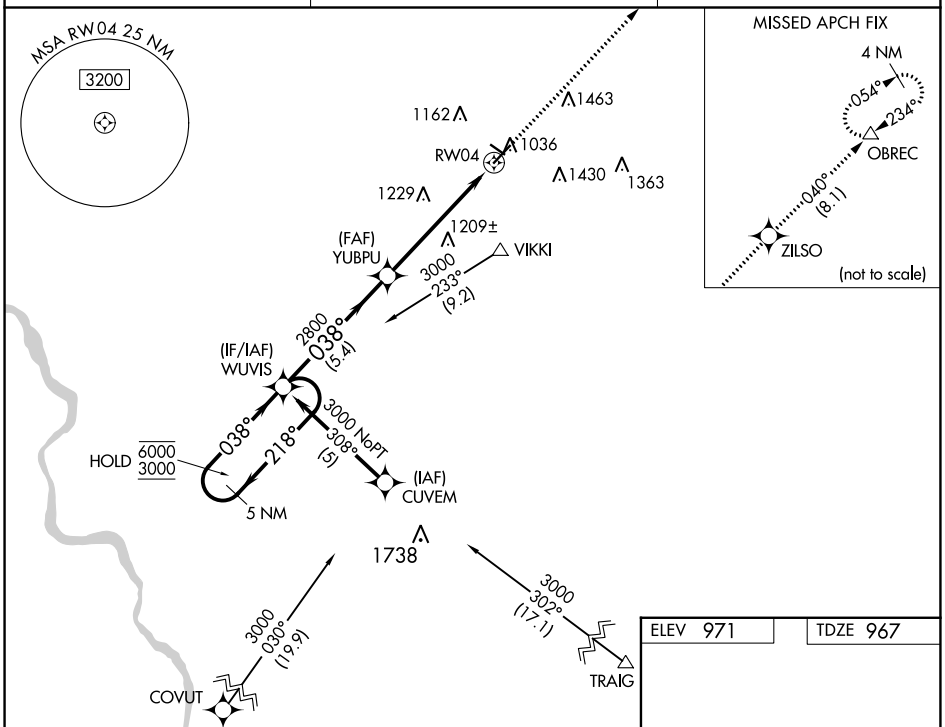


| ELEV 971 | TDZE 967 |
|---|---|

VGSI and RNAV glidepath not coincident (VGSI Angle 3.00/TCH 35).

| 3000 | ZILSO | tr 040° | OBREC |
|---|---|---|---|

*LNAV only

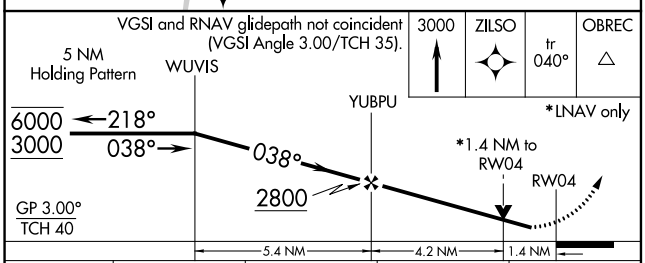


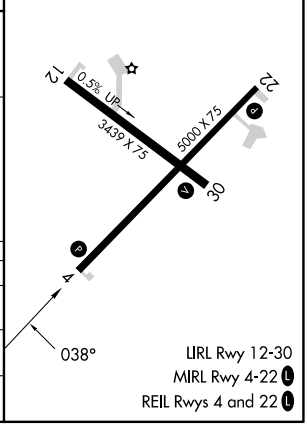


LIRL Rwy 12-30
MIRL Rwy 4-22 L
REIL Rwys 4 and 22 L

| CATEGORY | A | B | C | D |
|---|---|---|---|---|
| LPV DA | 1230-1 263 (300-1) | | NA | |
| LNAV MDA | 1460-1 493 (500-1) | | NA | |
| CIRCLING | 1520-1 549 (600-1) | 1540-1 569 (600-1) | NA | |



NC-3, 16 MAY 2024 to 13 JUN 2024
NC-3, 16 MAY 2024 to 13 JUN 2024