LOC/DME I-FOK	APP CRS	Rwy ldg	9002
111.7	236°	TDZE	66
Chan 54		Apt Elev	66

ILS or LOC RWY 24
FRANCIS S GABRESKI (FOK)

Circling Rwy 15 NA at night.

MALSR

MISSED APPROACH: Climb to 880 then climbing right turn to 2000 direct CCC VOR/DME and hold.

ASOS	NEW YORK APP CON	SUFFOLK COUNTY TOWER ★	GND CON
119.925	125.975 343.65	125.3 (CTAF) L 236.6	121.8 225.4

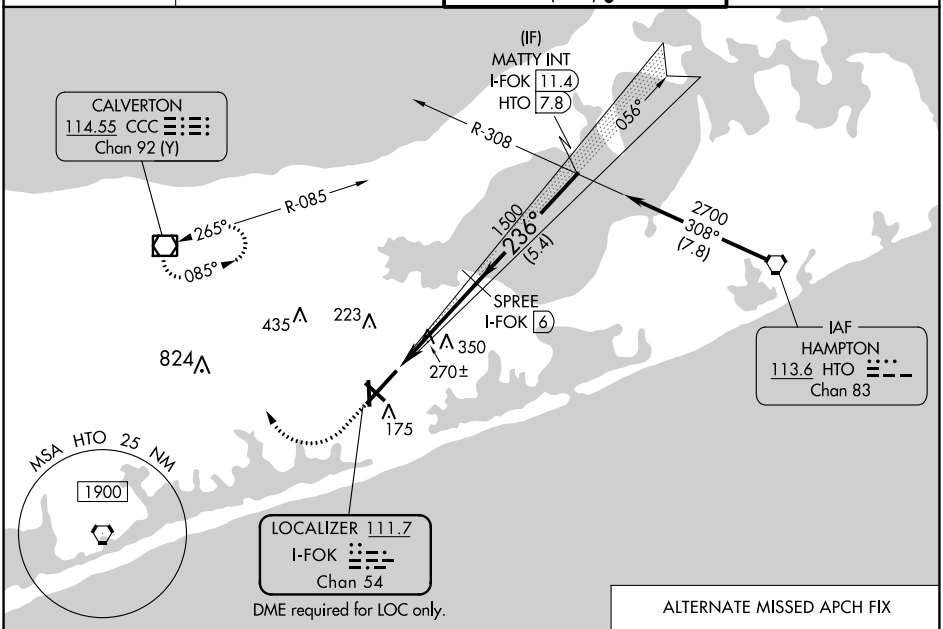

ALTERNATE MISSED APCH FIX

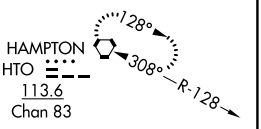

ELEV	66	TDZE	66

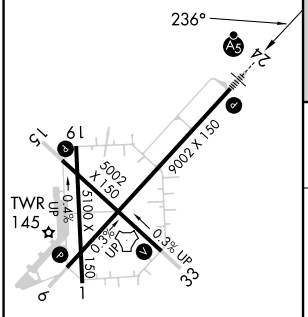

HIRL Rwy 6-24 L
MIRL Rwy 15-33 L
REIL Rwys 6, 15, and 33 L

FAF to MAP 4.3 NM					
Knots	60	90	120	150	180
Min:Sec	4:18	2:52	2:09	1:43	1:26

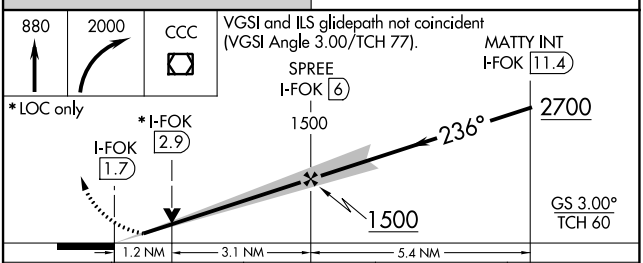

CATEGORY	A	B	C	D
S-ILS 24	266-½ 200 (200-½)			
S-LOC 24	520-½ 454 (500-½)		520-⅞ 454 (500-⅞)	
C CIRCLING	600-1 534 (600-1)	620-1 554 (600-1)	700-1¾ 634 (700-1¾)	740-2¼ 674 (700-2¼)

NE-2, 16 MAY 2024 to 13 JUN 2024
NE-2, 16 MAY 2024 to 13 JUN 2024