VOR/DME RWY 21
CLINTON MUNI (CWI)

VORTAC CVA	APP CRS	Rwy ldg	5204
113.8	218°	TDZE	708
Chan 85		Apt Elev	708

Rwy 21 helicopter visibility reduction below ¾ SM NA.

MISSED APPROACH: Climb to 2400 then right turn via CVA R-038 to BLIMY 16 DME and hold.

AWOS-3PT	QUAD CITY APP CON ★	CLNC DEL	UNICOM
125.525	125.95 257.8	118.5 L	122.8 (CTAF)

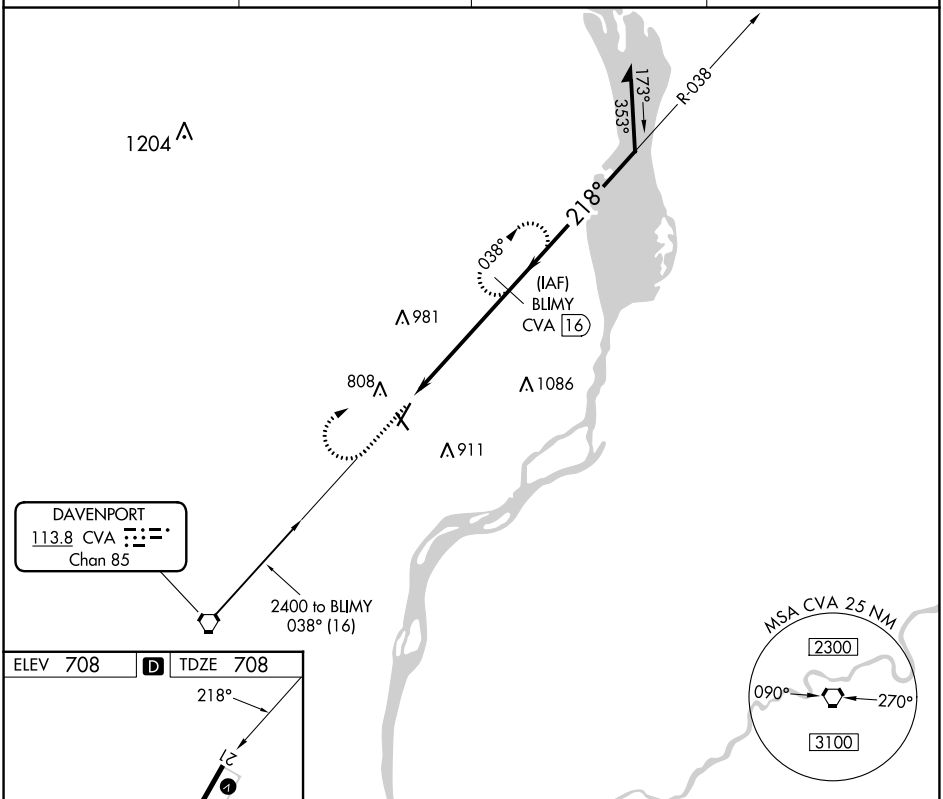

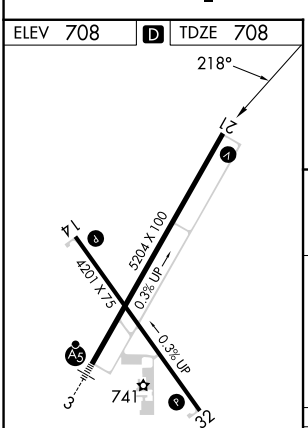

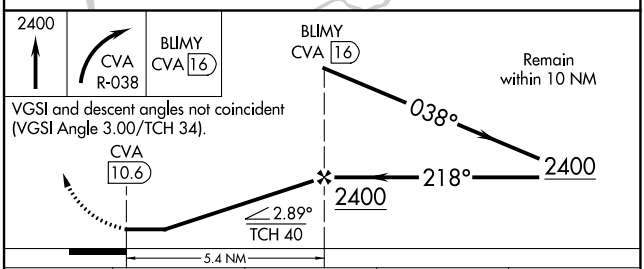

CATEGORY	A	B	C	D
S-21	1200-1	492 (500-1)	1200-1¼ 492 (500-1¼)	NA
C CIRCLING	1200-1 492 (500-1)	1240-1 532 (600-1)	1240-1½ 532 (600-1½)	NA

REIL Rwys 14 and 21 L
MIRL Rwy 14-32 L
HIRL Rwy 3-21 L

NC-3, 16 MAY 2024 to 13 JUN 2024

NC-3, 16 MAY 2024 to 13 JUN 2024