WAAS CH 77799 W32A	APP CRS 324°	Rwy ldg 13492 TDZE 1167 Apt Elev 1189

RNAV (GPS) Y RWY 32R
GRANT COUNTY INTL (MWH)

RNP APCH-GPS.

For uncompensated Baro-VNAV systems, LNAV/VNAV NA below -15°C or above 54°C. Circling Rwy 9/27, 18/36 NA at night. For inop ALS increase LNAV/VNAV all Cats visibility to RVR 5500, increase LNAV Cat C and D visibility to 1⅜ SM.
*RVR 1800 authorized with use of FD or AP or HUD to DA (NA when using Ephrata altimeter setting).

MALSR

MISSED APPROACH: Climb to 4000 direct JUKRI and hold.

ATIS	GRANT COUNTY APP CON *	GRANT COUNTY TOWER *	GND CON	UNICOM
119.05	126.4 379.95	118.25 (CTAF) L 257.8 (EAST) 128.0 257.8 (WEST)	121.9	122.95

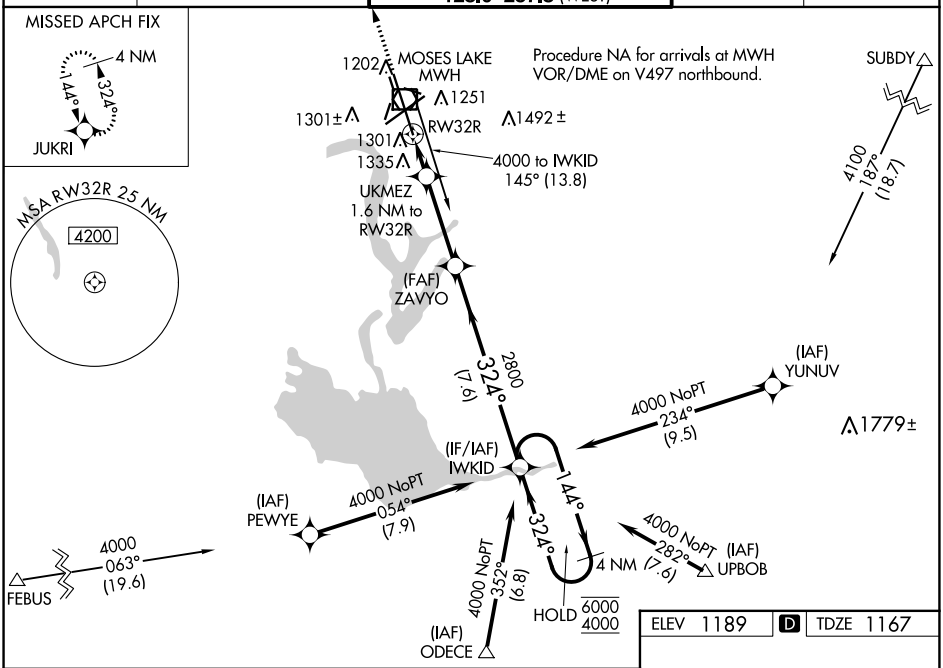

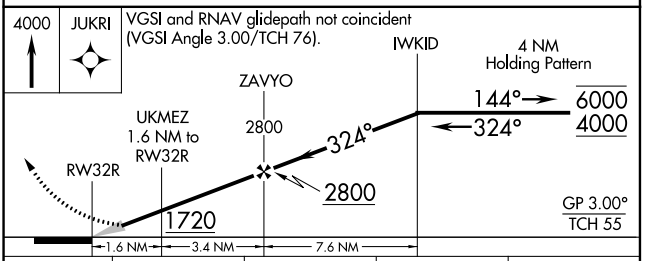

CATEGORY	A	B	C	D
LPV DA*	1367/24 200 (200-½)			
LNAV/VNAV DA	1540/35 373 (400-⅝)			
LNAV MDA	1620/24 453 (500-½)		1620/45 453 (500-⅞)	
C CIRCLING	1660-1 471 (500-1)		1680-1½ 491 (500-1½)	1820-2 631 (700-2)

ELEV 1189 D TDZE 1167

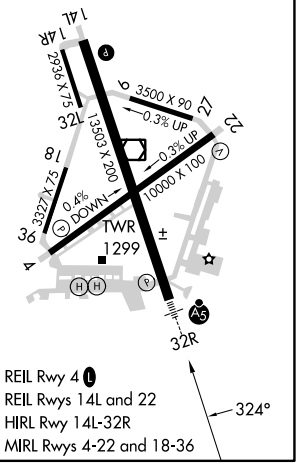

REIL Rwy 4 L
REIL Rwys 14L and 22
HIRL Rwy 14L-32R
MIRL Rwys 4-22 and 18-36

NW-1, 16 MAY 2024 to 13 JUN 2024