WAAS CH 40417 W22A	APP CRS 224°	Rwy ldg 6701 TDZE 805 Apt Elev 808

RNAV (GPS) RWY 22
SOUTHERN WISCONSIN RGNL (JVL)

Circling to Rwy 18 NA at night. Baro-VNAV NA when using Rockford altimeter setting. For uncompensated Baro-VNAV systems, LNAV/VNAV NA below -16°C (4°F) or above 47°C (116°F). DME/DME RNP-0.3 NA. Visibility reduction by helicopters NA. When local altimeter setting not received, use Rockford altimeter setting and increase LPV DA to 1189 feet, LNAV/VNAV DA to 1313 feet, and all MDAs 80 feet; increase LPV all Cats visibility ¼ SM, LNAV/VNAV all Cats visibility ⅛ SM, LNAV Cats C/D visibility ⅜ SM and Circling Cats C/D visibility ¼ SM. VDP NA with Rockford altimeter setting.

MISSED APPROACH: Climb to 3100 direct CULMO and hold.

ATIS	ROCKFORD APP CON	JANESVILLE TOWER ★	GND CON	CLNC DEL	UNICOM
128.25	121.0 327.0	118.8 (CTAF) L 225.4	121.65	121.65	122.95

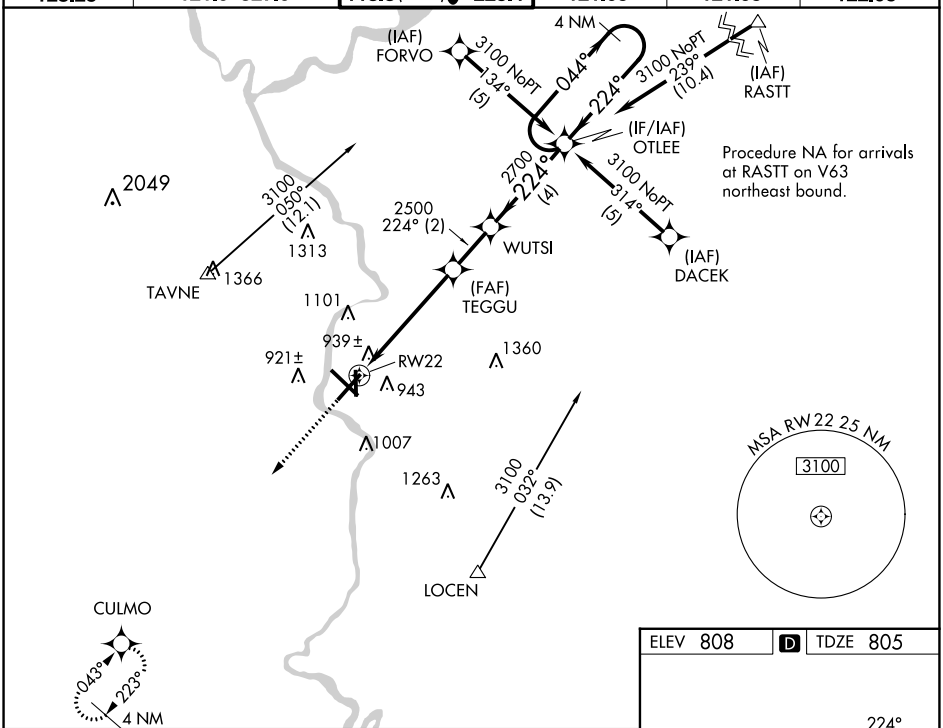

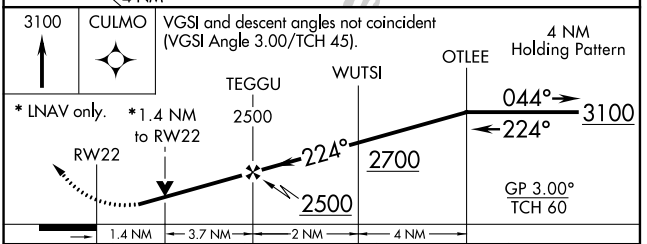

CATEGORY	A	B	C	D
LPV DA	1120-1 315 (400-1)			
LNAV/VNAV DA	1244-1½ 439 (500-1½)			
LNAV MDA	1320-1 515 (600-1)		1320-1½ 515 (600-1½)	1320-1¾ 515 (600-1¾)
CIRCLING	1320-1 512 (600-1)		1420-1¾ 612 (700-1¾)	1460-2 652 (700-2)

ELEV 808 D TDZE 805

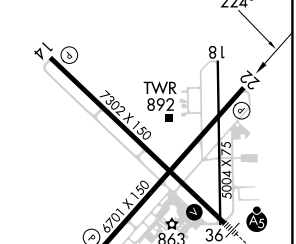

REIL Rwys 14 and 22 L
MIRL Rwy 18-36 L
HIRL Rwys 4-22 and 14-32 L

EC-3, 16 MAY 2024 to 13 JUN 2024