WAAS CH 42920 W18A	APP CRS 176°	Rwy ldg 5602 TDZE 1324 Apt Elev 1324

RNAV (GPS) RWY 18
BEATRICE MUNI (BIE)

RNP APCH - GPS.

Rwy 18 helicopter visibility reduction below ¾ SM NA. For uncompensated Baro-VNAV systems, LNAV/VNAV NA below -17°C or above 54°C.

MISSED APPROACH: Climb to 3600 direct KUDDS and hold.

AWOS-3	MINNEAPOLIS CENTER	UNICOM
125.325	126.4 317.7	122.8 (CTAF) L

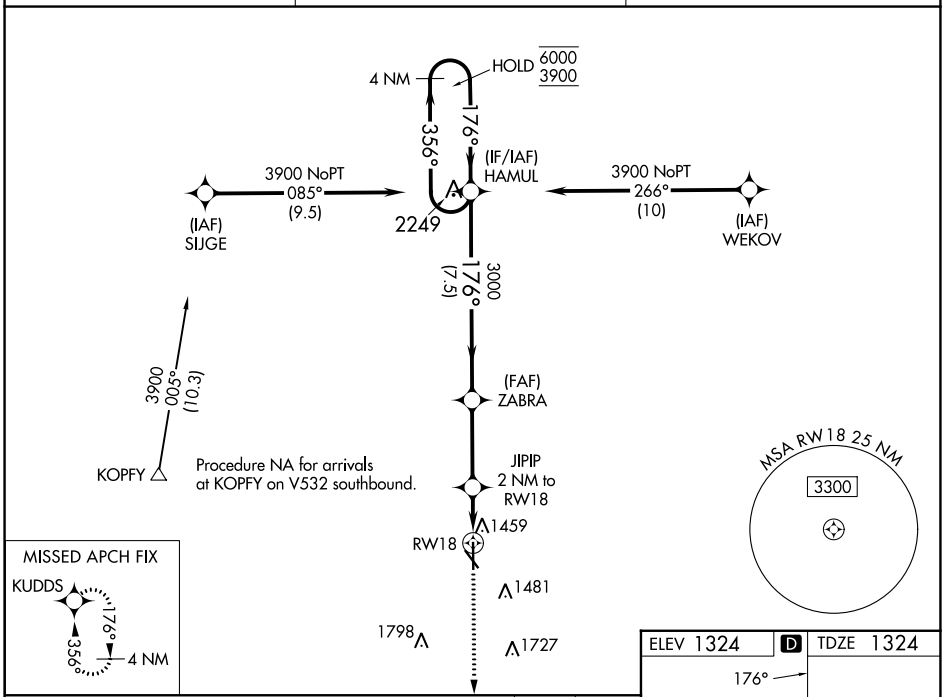

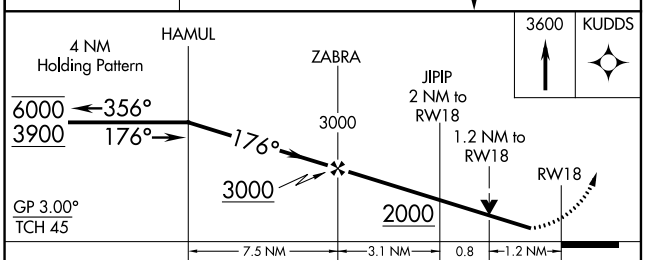

CATEGORY	A	B	C	D
LPV DA	1574-¾ 250 (300-¾)			
LNAV/VNAV DA	1670-1 346 (400-1)			
LNAV MDA	1760-1 436 (500-1)		1760-1¼ 436 (500-1¼)	
C CIRCLING	1820-1 496 (500-1)		2000-2 676 (700-2)	2100-2½ 776 (800-2½)

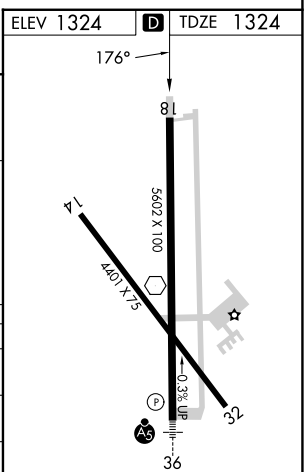

REIL Rwys 14 and 32 L
MIRL Rwys 14-32 and 18-36

NC-2, 18 APR 2024 to 16 MAY 2024
NC-2, 18 APR 2024 to 16 MAY 2024