APP CRS	Rwy ldg	5320
046°	TDZE	16
	Apt Elev	17

RNAV (RNP) Z RWY 5
SOUTHWEST OREGON RGNL (OTH)

RNP AR APCH. RF required.

For inop ALS, increase *RNP 0.11 all Cats visibility to 1 SM, #RNP 0.30 all Cats visibility to 1⅜ SM, and RNP 0.30 all Cats visibility to 1⅝ SM. For uncompensated Baro-VNAV systems, procedure NA below -2°C or above 54°C.

MALSR

MISSED APPROACH: Climb to 3300 on track 046° to EJLEL, left turn to ERQAS, and on track 138° to OTH VOR/DME and hold.
*Missed approach requires minimum climb of 400 feet per NM to 1200.
#Missed approach requires minimum climb of 255 feet per NM to 2400.

AWOS-3PT	SEATTLE CENTER	NORTH BEND TOWER*	GND CON
135.075	127.55 254.35	118.45 (CTAF) L	127.1

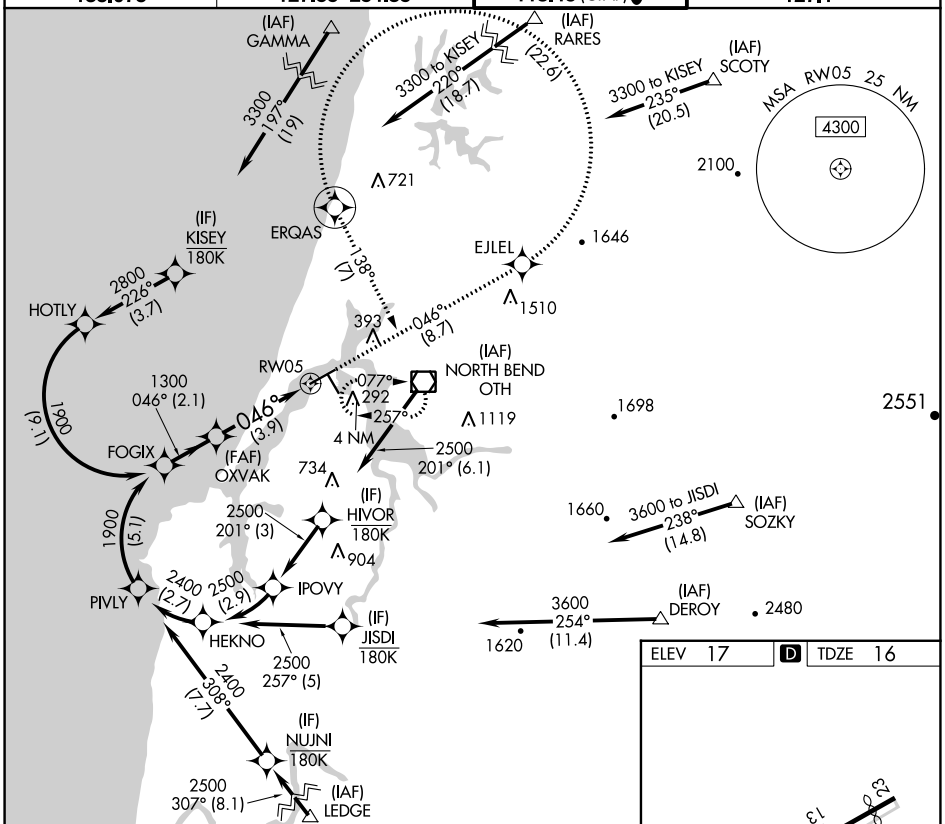

See planview for multiple IF locations.

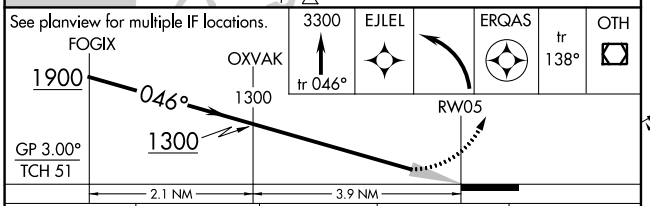

CATEGORY	A	B	C	D
RNP 0.11 DA*	394-⅝ 378 (400-⅝)			
RNP 0.30 DA#	477-1⅛ 461 (500-1⅛)			
RNP 0.30 DA	569-1⅜ 553 (600-1⅜)			

AUTHORIZATION REQUIRED

ELEV 17 D TDZE 16

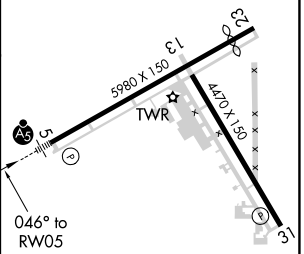

HIRL Rwy 5-23 L
MIRL Rwy 13-31 L
REIL Rwys 13, 23 and 31 L

NW-1, 16 MAY 2024 to 13 JUN 2024

NW-1, 16 MAY 2024 to 13 JUN 2024