# RNAV (GPS) RWY 33
## GARNER FLD (UVA)

| APP CRS | Rwy ldg | 5256 |
|---|---|---|
| 328° | TDZE | 933 |
| | Apt Elev | 942 |

When local altimeter setting not received, use South Texas Rgnl at Hondo altimeter setting and increase all MDA 100 feet; increase LNAV Cat C/D and Circling Cat C/D visibility ¼ SM. DME/DME RNP-0.3 NA.

MISSED APPROACH: Climbing right turn to 3500 direct BUXQU WP and hold.

| AWOS-3 | HOUSTON CENTER | UNICOM |
|---|---|---|
| 124.175 | 134.95 269.4 | 122.8 (CTAF) L |

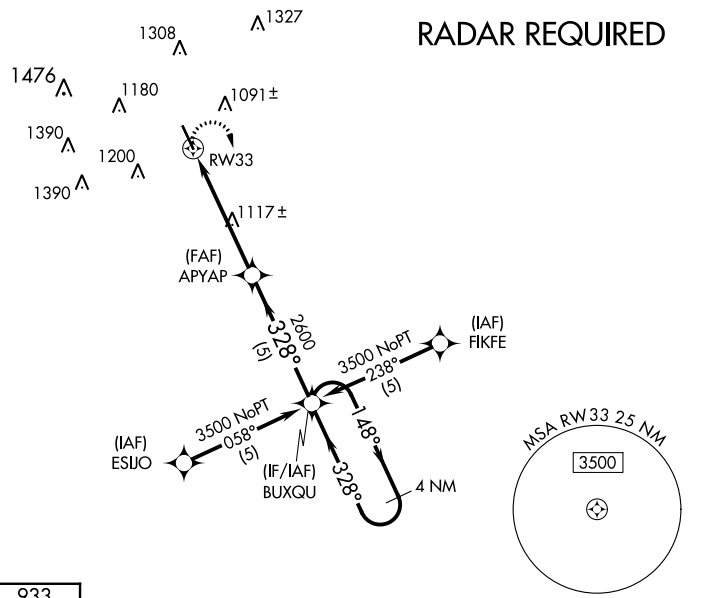


ELEV 942 TDZE 933

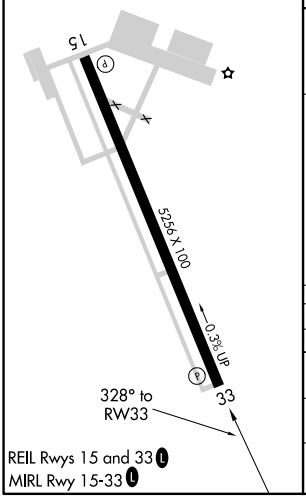


REIL Rwys 15 and 33 L
MIRL Rwy 15-33 L

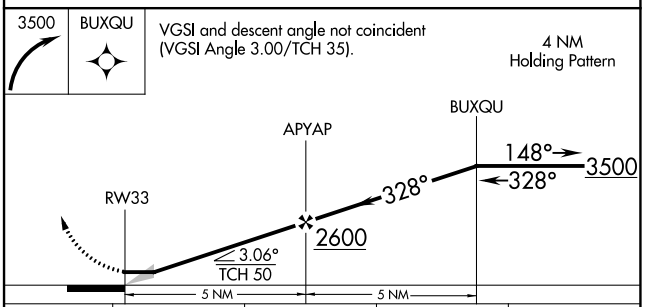


| CATEGORY | A | B | C | D |
|---|---|---|---|---|
| GLS DA | NA | | | |
| LNAV/VNAV DA | NA | | | |
| LNAV MDA | 1380-1 447 (500-1) | | 1380-1¼ 447 (500-1¼) | 1380-1½ 447 (500-1½) |
| CIRCLING | 1380-1 438 (500-1) | 1460-1 518 (600-1) | 1620-2 678 (700-2) | 1620-2¼ 678 (700-2¼) |