WAAS CH 69635 W30A	APP CRS 308°	Rwy ldg 6002 TDZE 3649 Apt Elev 3661

RNAV (GPS) RWY 30
LEA COUNTY RGNL (HOB)

For uncompensated Baro-VNAV systems, LNAV/VNAV NA below -22°C (-7°F) or above 53°C (128°F). DME/DME RNP-0.3 NA. When local altimeter setting not received, use Carlsbad altimeter setting and increase all DA 281 feet and all MDA 300 feet, increase LPV and LNAV/VNAV all Cats visibility 1⅛ mile, LNAV Cats C/D and Circling Cat C visibility ¾ mile, and Circling Cat D visibility ½ mile. Baro-VNAV and VDP NA when using Carlsbad altimeter setting. Rwy 17 helicopter visibility reduction below 1 SM NA. Circling Rwy 17 NA at night.

MISSED APPROACH: Climb to 4700 then climbing left turn to 6000 direct LISNY and hold.

ATIS	FORT WORTH CENTER	HOBBS TOWER ★	GND CON	UNICOM
119.75	133.1 298.95	120.65 (CTAF) L 317.4	121.9	122.95

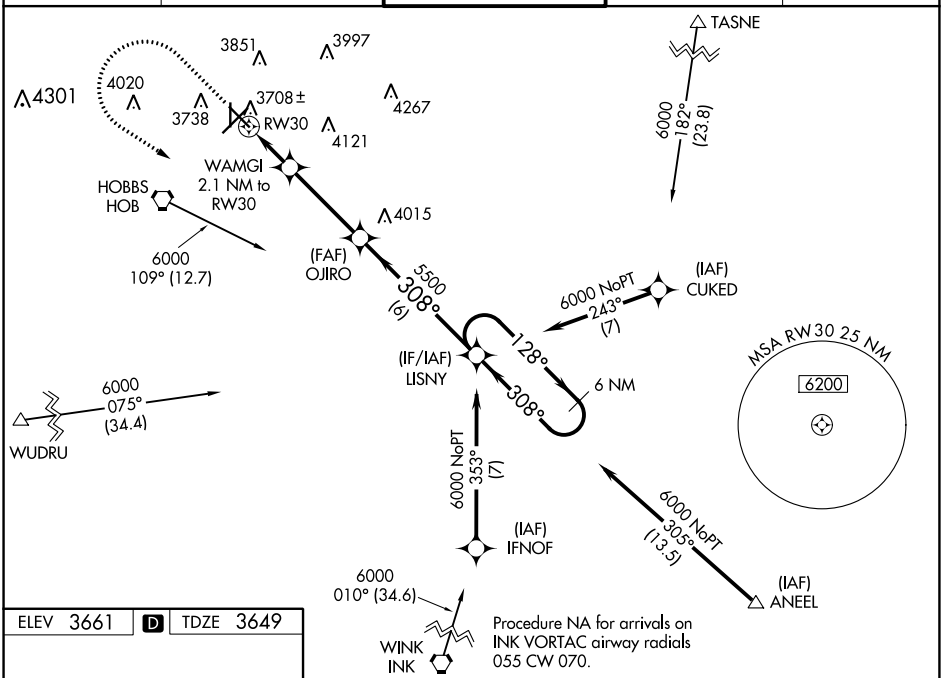

ELEV 3661 | D | TDZE 3649

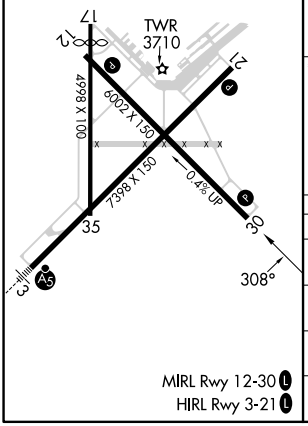

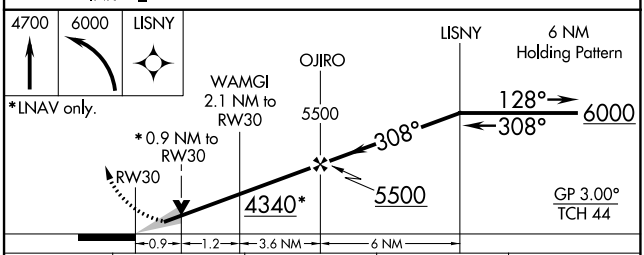

CATEGORY		A	B	C	D
LPV	DA	3899-¾ 250 (300-¾)			
LNAV/VNAV	DA	3899-¾ 250 (300-¾)			
LNAV MDA		3960-1 311 (300-1)			
C CIRCLING		4120-1 459 (500-1)	4160-1 499 (500-1)	4440-2¼ 779 (800-2¼)	4440-2½ 779 (800-2½)

SW-1, 16 MAY 2024 to 13 JUN 2024
SW-1, 16 MAY 2024 to 13 JUN 2024