LOC I-BLF	APP CRS	Rwy ldg	4743
109.5	229°	TDZE	2857
		Apt Elev	2857

ILS or LOC RWY 23
MERCER COUNTY (BLF)

Autopilot coupled approach NA below 3600 MSL. When local altimeter setting not received, use Beckley altimeter setting and increase DA to 3600 feet and visibility to 2½ SM; increase all MDAs 460 feet and S-LOC 23 Cat A visibility to 1¼ SM, Cat B to 1½ SM and Cats C and D to 3 SM; increase Circling visibility Cat A to 1¼ SM, Circling Cat B to 1½ SM, Circling Cat C to 3 SM. Circling NA southeast of Rwy 5-23.

MISSED APPROACH: Climb to 3800 then climbing right turn to 6000 on heading 020° and BLF VOR/DME R-340 to KEGLY INT/BLF 11 DME and hold.

ASOS	INDIANAPOLIS CENTER	CTAF
132.725	126.575 257.85	122.9

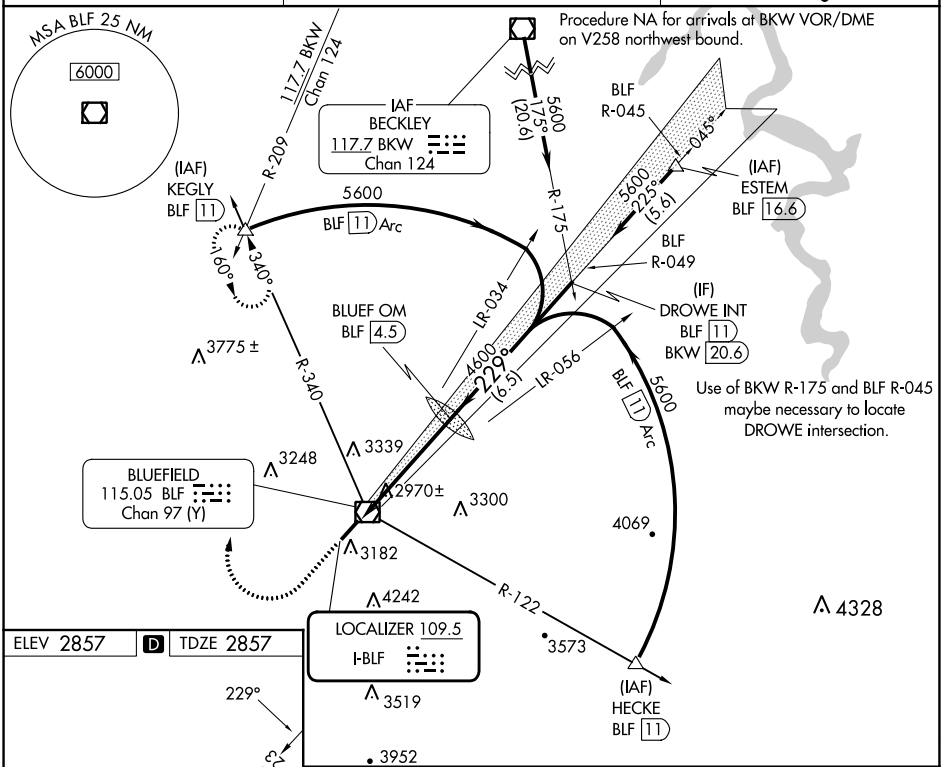

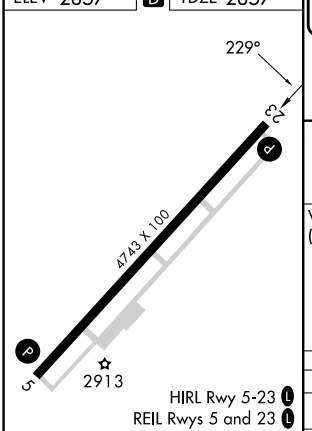

FAF to MAP 5 NM					
Knots	60	90	120	150	180
Min:Sec	5:00	3:20	2:30	2:00	1:40

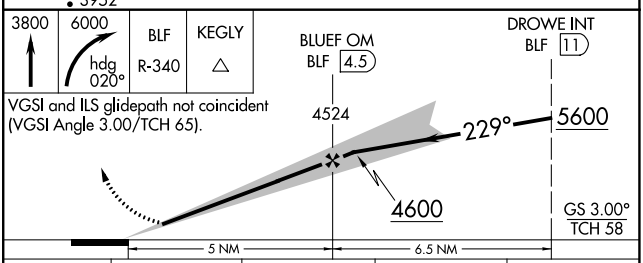

CATEGORY	A	B	C	D
S-ILS 23	3157-1 300 (300-1)			3157-⅞ 300 (300-⅞)
S-LOC 23	3520-1 663 (700-1)		3520-1¾ 663 (700-1¾)	3520-2 663 (700-2)
CIRCLING	3520-1 663 (700-1)		3640-2¼ 783 (800-2¼)	3780-3 923 (1000-3)

NE-4, 16 MAY 2024 to 13 JUN 2024
NE-4, 16 MAY 2024 to 13 JUN 2024