BURNS FLAT, OKLAHOMA

HI-VOR or TACAN RWY 17R

VORTAC BFV	APCH CRS	Rwy ldg 13,503
110.0	177°	TDZE 1922
Chan 37		Arpt Elev 1922

AL-778 [USAF]

CLINTON-SHERMAN (KCSM)

DME required

T

* Circling not authorized E of Rwy 17R-35L.

MISSED APPROACH: Climb to 3000 then climbing right turn to 5000 via heading 220° and BFV R-275 to SASHE/17 DME and hold.

ASOS	FORT WORTH CENTER	TOWER *	GND CON
118.45	128.4 269.375	119.6 (CTAF) L 256.9	121.7 239.0

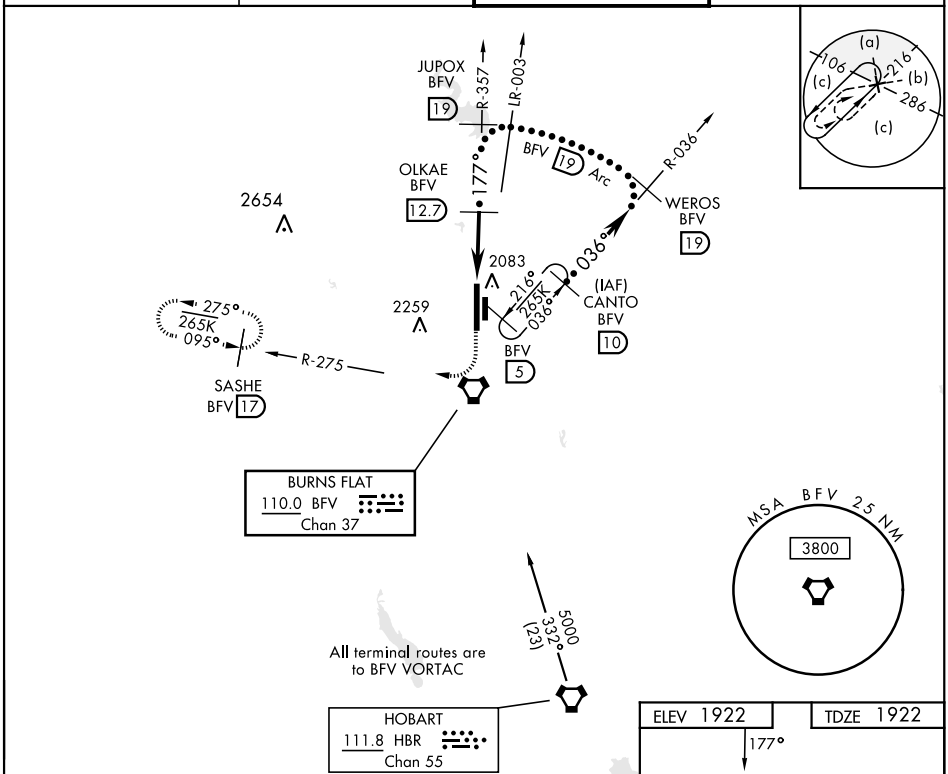

EMERG SAFE ALT 100 NM 5000

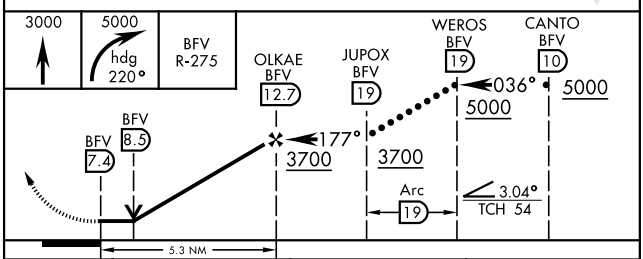

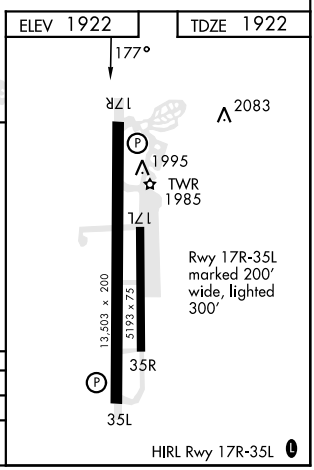

CATEGORY	C	D	E
S-17R	2340-1¼ 418 (500-1¼)		
C CIRCLING*	2380-1½ 458 (500-1½)	2620-2¼ 698 (700-2¼)	2620-2½ 698 (700-2½)