LOC/DME I-LHI	APP CRS	Rwy ldg	8424
110.1	096°	TDZE	7
Chan 38		Apt Elev	65

ILS or LOC RWY 10L
FORT LAUDERDALE/HOLLYWOOD INTL (FLL)

DME or RADAR required.

T Simultaneous approach authorized.
A For inop ALS, increase S-LOC 10L Cats A, B visibility to RVR 5500.
PAKEE Fix Minimums: increase S-LOC 10L Cats A/B visibility to RVR 5500, Cats C/D to RVR 6000.

MALSR A5

MISSED APPROACH: Climb to 800 then climbing left turn to 4000 on FLL VOR/DME R-090 to MARTS INT/FLL 9.2 DME and hold. Continue climb-in-hold to 4000.

D-ATIS	MIAMI APP CON	FORT LAUDERDALE TOWER	GND CON	CLNC DEL	CPDLC
135.0	133.775 285.6	119.3 257.8	121.4	128.4	

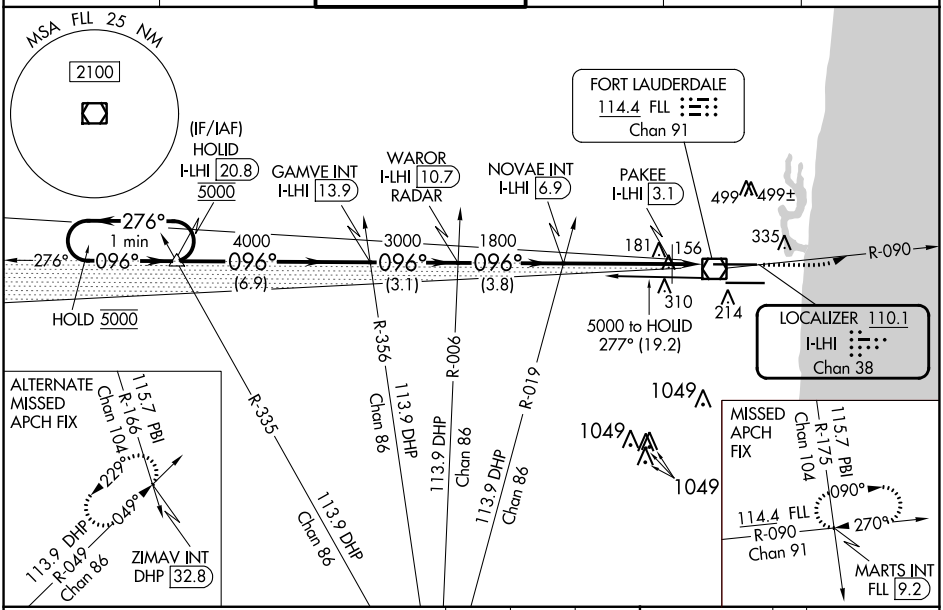

VGSI and ILS glidepath not coincident
(VGSI Angle 3.00/TCH 66).

800	4000	MARTS INT
	FLL R-090	

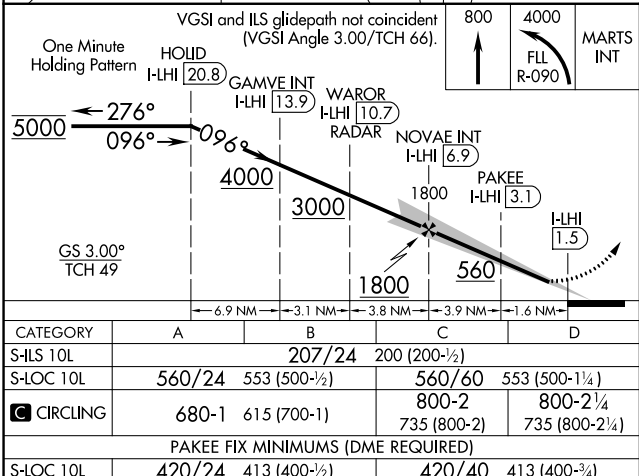

ELEV 65 | D | TDZE 7

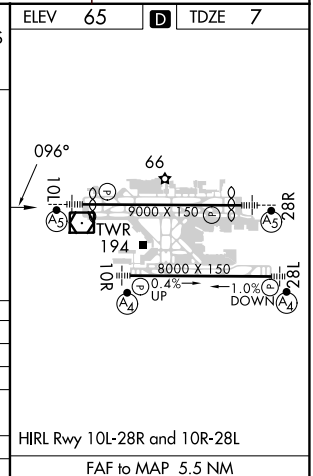

HIRL Rwy 10L-28R and 10R-28L

CATEGORY	A	B	C	D
S-ILS 10L	207/24 200 (200-½)			
S-LOC 10L	560/24 553 (500-½)		560/60 553 (500-1¼)	
C CIRCLING	680-1 615 (700-1)		800-2 735 (800-2)	800-2¼ 735 (800-2¼)
PAKEE FIX MINIMUMS (DME REQUIRED)				
S-LOC 10L	420/24 413 (400-½)		420/40 413 (400-¾)	
C CIRCLING	680-1 615 (700-1)		800-2 735 (800-2)	800-2¼ 735 (800-2¼)

FAF to MAP 5.5 NM

Knots	60	90	120	150	180
Min:Sec	5:30	3:40	2:45	2:12	1:50

SE-3, 16 MAY 2024 to 13 JUN 2024

SE-3, 16 MAY 2024 to 13 JUN 2024