| VOR/DME ELX 116.6 Chan 113 | APP CRS 266° | Rwy ldg 6006 TDZE 649 Apt Elev 649 |
|---|---|---|

# VOR RWY 28
## SOUTHWEST MICHIGAN RGNL (BEH)

DME required.

Circling Rwy 14, 32 NA at night. For inop ALS, increase S-28 Cats A and B visibility to 1 SM. ZEVMA fix minimums: for inop ALS, increase S-28 Cats A and B visibility to 1 SM and Cats C and D visibility to 1⅜ SM.

MALSR

MISSED APPROACH: Climbing right turn to 2500 direct ELX VOR/DME and hold.

| ASOS | SOUTH BEND APP CON★ | SOUTH BEND CLNC DEL | UNICOM |
|---|---|---|---|
| 121.55 | 118.55 257.8 | 119.7 | 123.0 (CTAF) L |

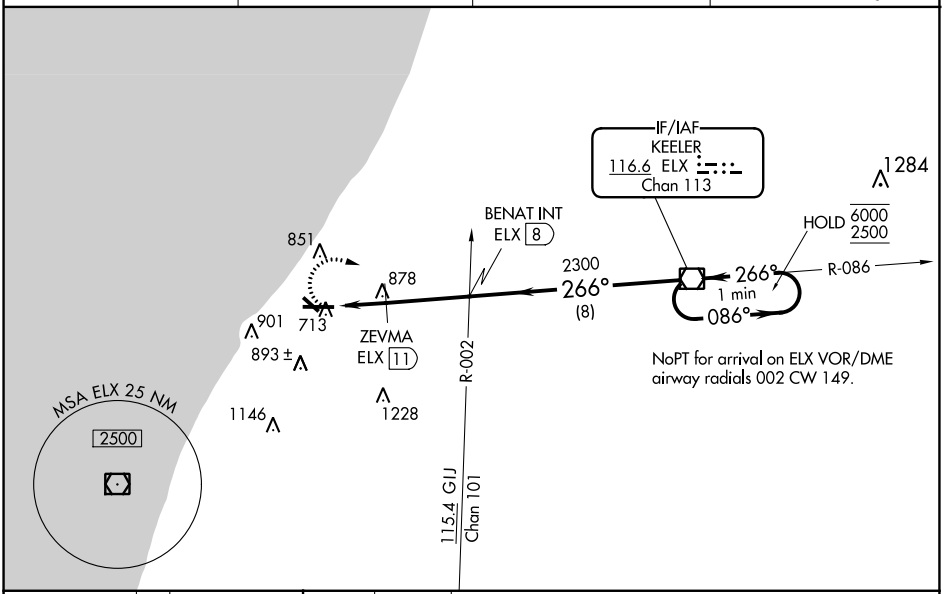


ELEV 649 TDZE 649

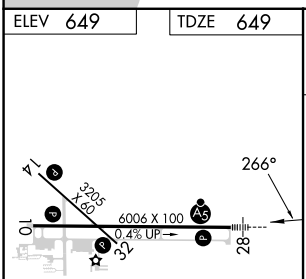


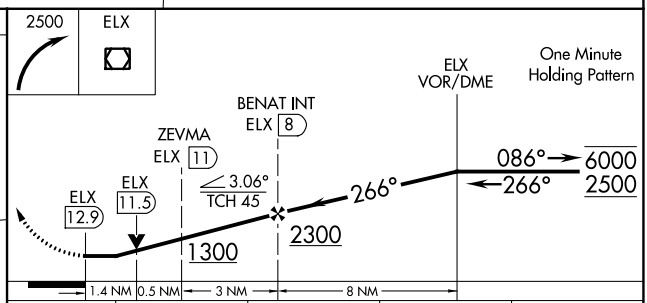


| CATEGORY | A | B | C | D |
|---|---|---|---|---|
| S-28 | 1300-1 651 (700-1) | | 1300-1⅜ 651 (700-1⅜) | |
| C CIRCLING | 1300-1 651 (700-1) | | 1300-1¾ 651 (700-1¾) | 1340-2¼ 691 (700-2¼) |
| ZEVMA FIX MINIMUMS | | | | |
| S-28 | 1140-¾ 491 (500-¾) | | 1140-1 491 (500-1) | |
| C CIRCLING | 1140-1 491 (500-1) | 1160-1 511 (600-1) | 1300-1¾ 651 (700-1¾) | 1340-2¼ 691 (700-2¼) |

REIL Rwys 10, 14 and 32 L
MIRL Rwy 14-32 L
HIRL Rwy 10-28 L

FAF to MAP 4.9 NM

| Knots | 60 | 90 | 120 | 150 | 180 |
|---|---|---|---|---|---|
| Min:Sec | 4:54 | 3:16 | 2:27 | 1:58 | 1:38 |



EC-1, 16 MAY 2024 to 13 JUN 2024
EC-1, 16 MAY 2024 to 13 JUN 2024