APP CRS	Rwy ldg	10000
340°	TDZE	5734
	Apt Elev	5759

RNAV (GPS) RWY 35
MONTROSE RGNL (MTJ)

RNP APCH-GPS.

When Circling to Rwy 13 at night, operational VGSI required, remain on or above VGSI glidepath until threshold. Circling Rwy 31 NA at night. Rwy 35 helicopter visibility reduction below ¾ SM NA. Circling NA east of Rwy 17 and northeast of Rwy 31. When local altimeter setting not received, procedure NA.

MISSED APPROACH: Climb to 11000 direct ZEMAD on track 290° to PAGRE and hold, continue climb-in-hold to 11000.

ASOS	DENVER CENTER	UNICOM
135.225	127.1 343.65	122.8 (CTAF) L

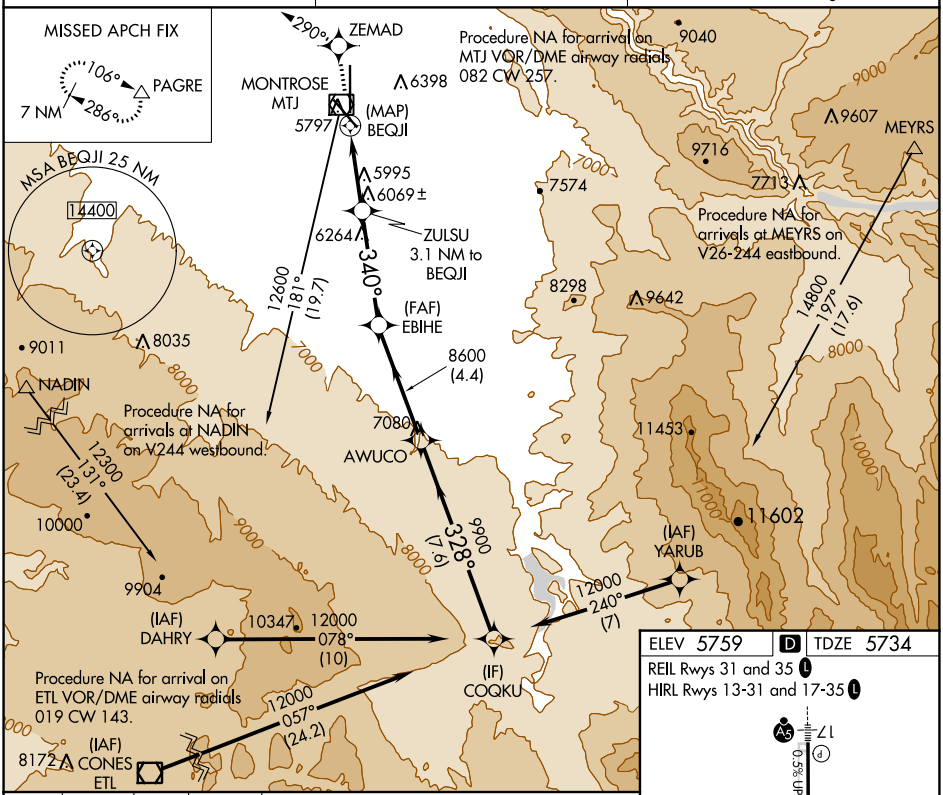

11000	ZEMAD	tr 290°	PAGRE

VGSI and descent angles not coincident (VGSI Angle 3.00/TCH 41).

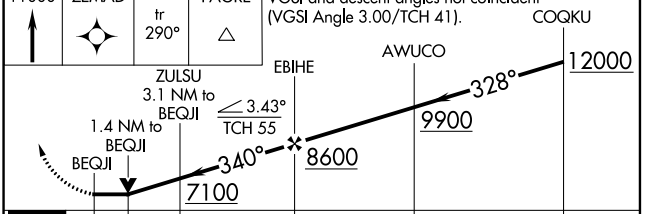

ELEV 5759 | D | TDZE 5734

REIL Rwys 31 and 35 L

HIRL Rwys 13-31 and 17-35 L

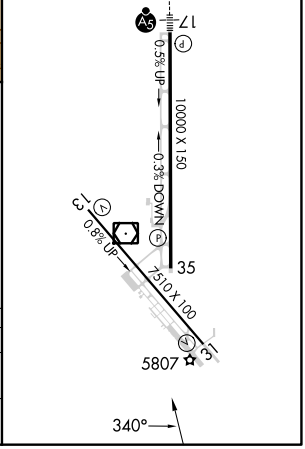

CATEGORY	A	B	C	D
LNAV MDA	6380-1 646 (700-1)		6380-1¾ 646 (700-1¾)	6380-2 646 (700-2)
CIRCLING	6380-1 621 (700-1)	6420-1 661 (700-1)	6640-2¾ 881 (900-2¾)	6800-3 1041 (1100-3)

SW-1, 18 APR 2024 to 16 MAY 2024
SW-1, 18 APR 2024 to 16 MAY 2024