WAAS Ch 82299 W29A	APP CRS 289°	Rwy ldg 7001 TDZE 990 Apt Elev 1009

RNAV (GPS) RWY 29
WORCESTER RGNL (ORH)

For uncompensated Baro-VNAV systems, LNAV/VNAV NA below -20°C (-4°F) or above 54°C (130F).
DME/DME RNP -0.3 NA.

MISSED APPROACH: Climb to 3000 direct RILOC and hold.

ATIS	BRADLEY APP CON	WORCESTER TOWER★	GND CON	CLNC DEL	CLNC DEL (When twr closed)	UNICOM
126.55	119.0 327.1	120.5 (CTAF) L 263.0	123.85	128.65	119.0	122.95

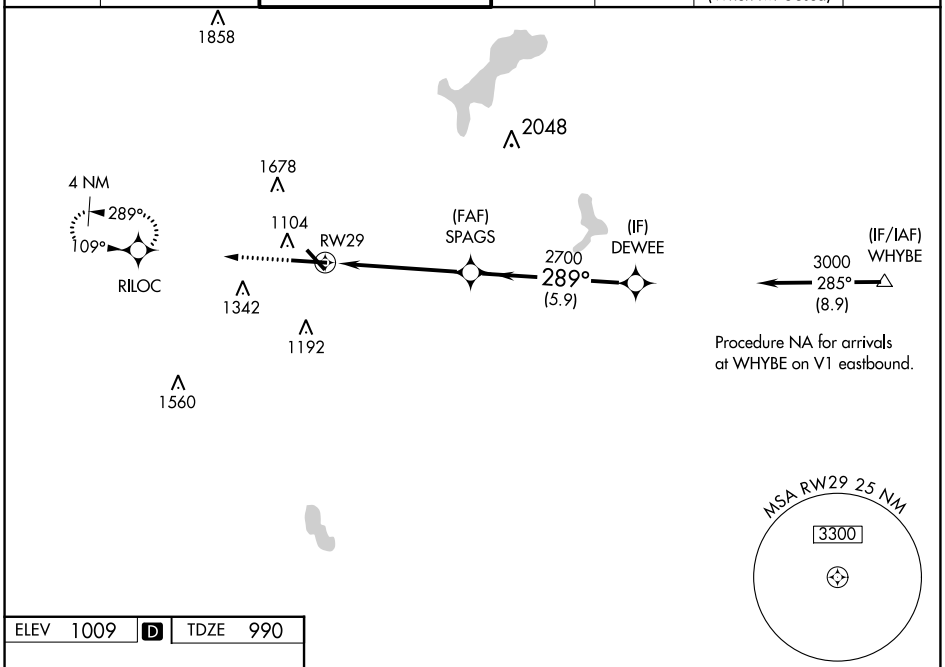

ELEV 1009	D	TDZE 990

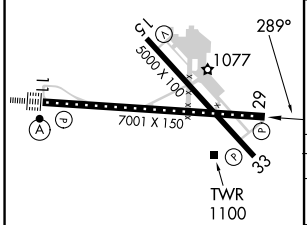

TDZ/CL Rwy 11
REIL Rwys 15, 29 and 33 L
HIRL Rwy 11-29 L
MIRL Rwy 15-33 L

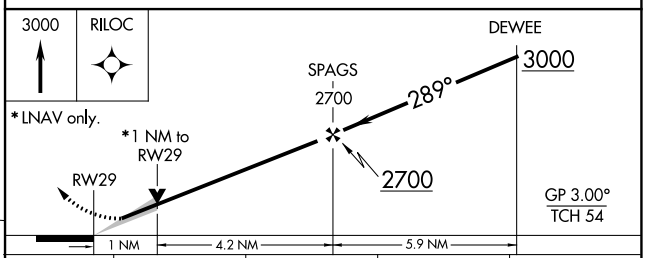

CATEGORY	A	B	C	D
LPV DA	1190/50 200 (200-1)			
LNAV/VNAV DA	1261/50 271 (300-1)			
LNAV MDA	1360/55 370 (400-1)			
C CIRCLING	1560-1 551 (600-1)	1720-1 711 (800-1)	2000-3 991 (1000-3)	

NE-1, 16 MAY 2024 to 13 JUN 2024
NE-1, 16 MAY 2024 to 13 JUN 2024