APP CRS	Rwy ldg	6350
313°	TDZE	330
	Apt Elev	343

RNAV (GPS) RWY 31

READING RGNL/CARL A SPAATZ FLD (RDG)

RNP APCH - GPS.

Rwy 31 helicopter visibility reduction below 1 SM NA. Straight-in and Circling Rwy 31 NA at night.

MISSED APPROACH: Climb to 3200 direct OUTLT and hold.

ATIS	READING APP CON ★	READING TOWER ★	GND CON	UNICOM
127.1	125.15 257.9	119.9 (CTAF) (L) 288.3	121.9	122.95

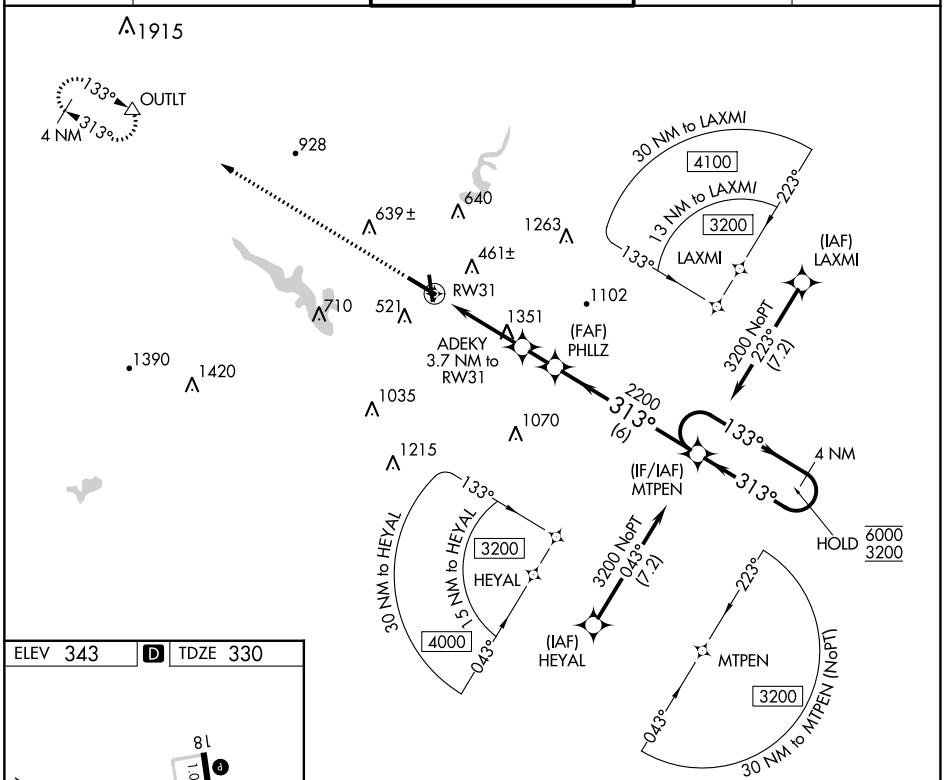

ELEV 343 | D | TDZE 330

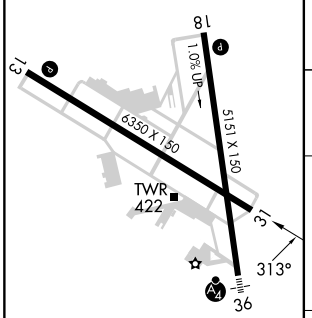

REIL Rwy 13 and 31 (L)
HIRL Rwys 13-31 and 18-36 (L)

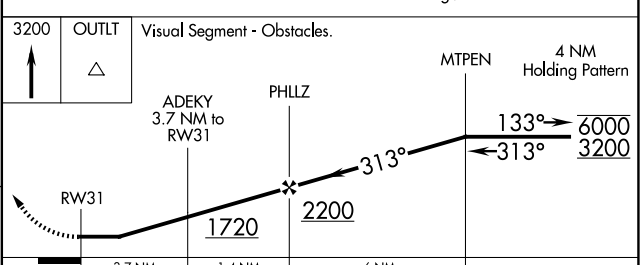

CATEGORY	A	B	C	D
LNAV MDA	1620-1¼ 1290 (1300-1¼)	1620-1½ 1290 (1300-1½)	1620-3	1290 (1300-3)
CIRCLING	1620-1¼ 1277 (1300-1¼)	1620-1½ 1277 (1300-1½)	1620-3 1277 (1300-3)	1660-3 1317 (1400-3)

NE-4, 16 MAY 2024 to 13 JUN 2024

NE-4, 16 MAY 2024 to 13 JUN 2024