APP CRS	Rwy ldg	4498
219°	TDZE	607
	Apt Elev	612

RNAV (GPS) RWY 22
MUSKOGEE-DAVIS RGNL (MKO)

DME/DME RNP-0.3 NA. When local altimeter setting not received, use Tahlequah altimeter setting: increase all MDA 100 feet and visibility LNAV and Circling Cat C ¼ SM and LNAV and Circling Cat D ½ SM. VDP NA when using Tahlequah Muni altimeter setting. Straight-in Rwy 22 NA at night, Circling Rwy 4, 18, 22, 36 NA at night. Rwy 4, 18, 22, 36 helicopter visibility reduction below 1 SM NA.

MISSED APPROACH: Climb to 2400 direct MEKLE and hold.

ASOS	FORT WORTH CENTER	UNICOM
135.025	132.2 338.35	122.8 (CTAF) L

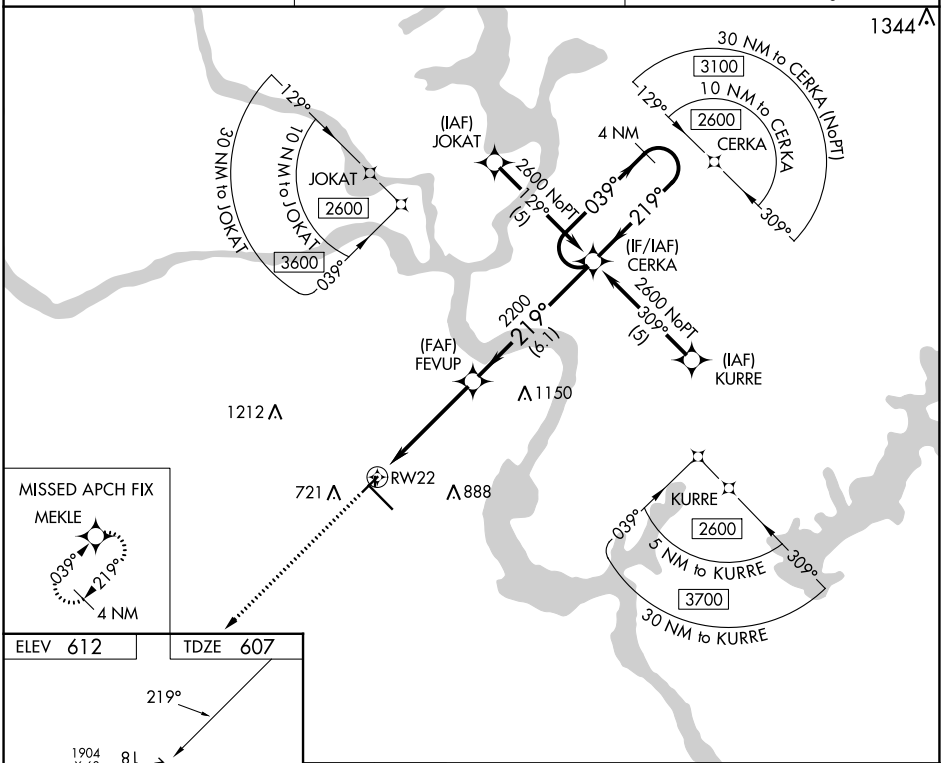

ELEV 612	TDZE 607

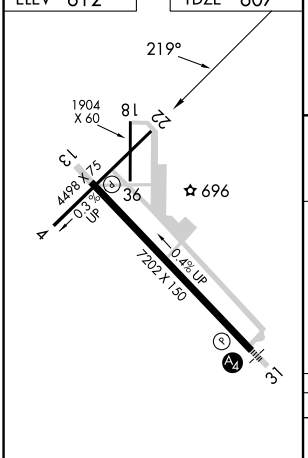

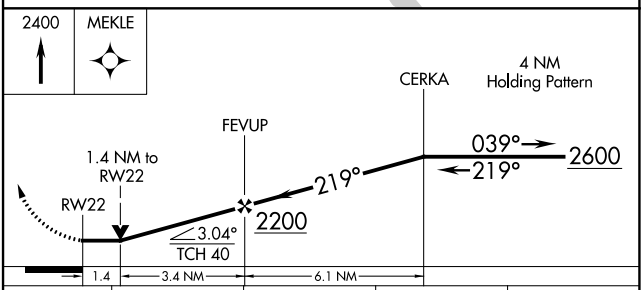

CATEGORY	A	B	C	D
LNAV MDA	1100-1 493 (500-1)		1100-1½ 493 (500-1½)	
CIRCLING	1140-1 528 (600-1)	1180-1 568 (600-1)	1320-2 708 (800-2)	1400-2½ 788 (800-2½)

REIL Rwy 13 L
MIRL Rwy 13-31 L

SC-1, 18 APR 2024 to 16 MAY 2024

SC-1, 18 APR 2024 to 16 MAY 2024