| APP CRS | Rwy ldg | 2674 |
|---|---|---|
| 172° | TDZE | 6 |
| | Apt Elev | 7 |

# RNAV (GPS) RWY 18
## ALBERT WHITTED (SPG)

RNP APCH - GPS.

Circling NA northwest of Rwys 7 and 18. Procedure NA at night.
Rwy 18 helicopter visibility reduction below 1 SM NA.

MISSED APPROACH: Climbing right turn to 2000 direct PIE VORTAC and hold.

| ASOS | TAMPA APP CON | WHITTED TOWER ★ | GND CON | UNICOM |
|---|---|---|---|---|
| 118.875 | 119.65 316.05 (EAST)<br>125.3 316.05 (WEST) | 127.4 (CTAF) L 257.6 | 121.8 | 122.95 |

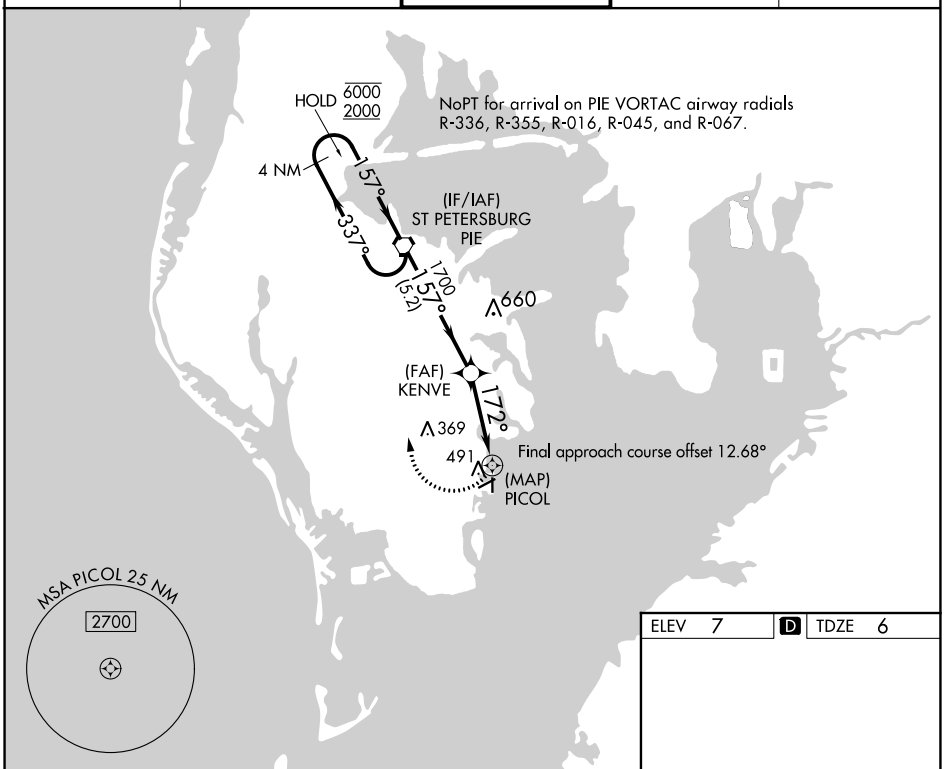


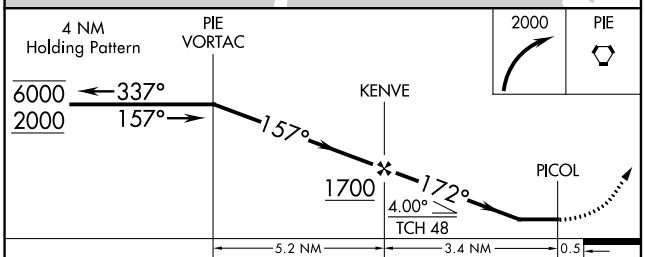


| CATEGORY | A | B | C | D |
|---|---|---|---|---|
| LNAV MDA | 800-1<br>794 (800-1) | 800-1¼<br>794 (800-1¼) | NA | |
| C CIRCLING | 800-1<br>793 (800-1) | 800-1¼<br>793 (800-1¼) | NA | |

ELEV 7 D TDZE 6

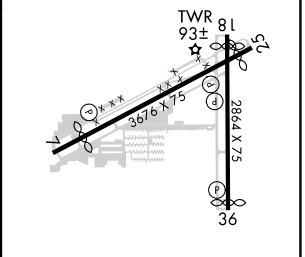


MIRL Rwys 7-25 and 18-36 L
REIL Rwys 7, 18, 25 and 36 L

SE-3, 16 MAY 2024 to 13 JUN 2024

SE-3, 16 MAY 2024 to 13 JUN 2024