WAAS CH 72933 W32A	APP CRS 319°	Rwy ldg 8000 TDZE 1268 Apt Elev 1268

RNAV (GPS) RWY 32
SPRINGFIELD-BRANSON NTL (SGF)

Baro-VNAV and VDP NA when using Monett altimeter setting. For uncompensated Baro-VNAV systems, LNAV/VNAV NA below -16°C (4°F) or above 54°C (130°F). When local altimeter setting not received, use Monett altimeter setting and increase all DA 90 feet and all MDA 100 feet; increase LPV all Cats visibility ⅛ mile, LNAV/VNAV all Cats ⅜ mile, LNAV Cats C and D ¼ mile and Circling Cat C ¼ mile and Cat D ½ mile. DME/DME RNP- 0.3 NA.

MISSED APPROACH: Climb to 3000 direct JOGPU and hold.

ATIS	SPRINGFIELD APP CON	SPRINGFIELD TOWER	GND CON	CLNC DEL
135.125	124.95 290.5	119.9 257.8	121.9 251.15	123.675

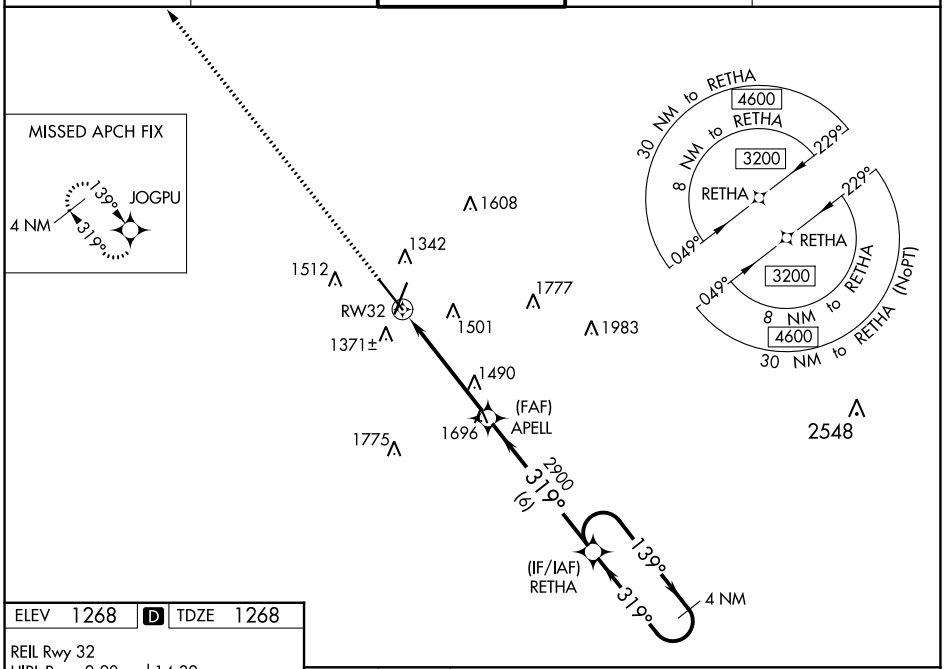

ELEV 1268 D TDZE 1268

REIL Rwy 32
HIRL Rwys 2-20 and 14-32

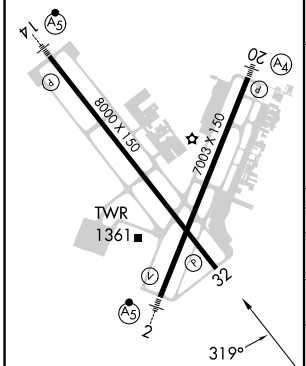

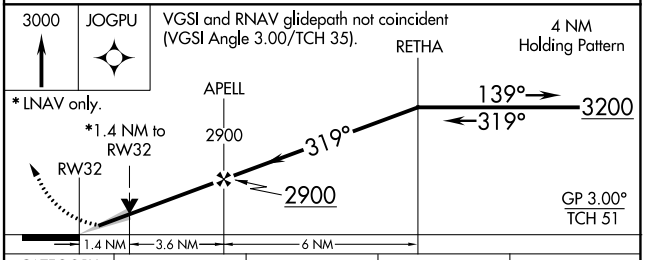

CATEGORY	A	B	C	D
LPV DA	1518-1 250 (300-1)			
LNAV/VNAV DA	1660-1¼ 392 (400-1¼)			
LNAV MDA	1740-1 472 (500-1)		1740-1⅜ 472 (500-1⅜)	
C CIRCLING	1760-1 492 (500-1)	1820-1 552 (600-1)	1820-1½ 552 (600-1½)	1920-2 652 (700-2)

NC-3, 16 MAY 2024 to 13 JUN 2024
NC-3, 16 MAY 2024 to 13 JUN 2024