ILS or LOC RWY 28L
PITTSBURGH INTL (PIT)

LOC I-PFS	APP CRS	Rwy ldg	28L	28C
108.9	281°		11500	9708
		TDZE	1125	1134
		Apt Elev	1203	1203

Simultaneous approach authorized. For inop ALS, increase S-ILS 28L Cat E visibility to RVR 4000 and S-LOC 28L Cats C, D, E visibility to 1⅝ SM. DME from MMJ DME. Simultaneous reception of I-PFS and MMJ DME required.

MALSR

MISSED APPROACH: Climb to 4000 on heading 280° and HLG VOR/DME R-043 to HLG VOR/DME and hold.

D-ATIS	PITTSBURGH APP CON	PITTSBURGH TOWER	GND CON	CLNC DEL
ARR 127.25 DEP 135.9	123.95 360.8	128.3 291.7	SOUTH 121.9 348.6 NORTH 127.8 348.6	126.75 353.7

CPDLC

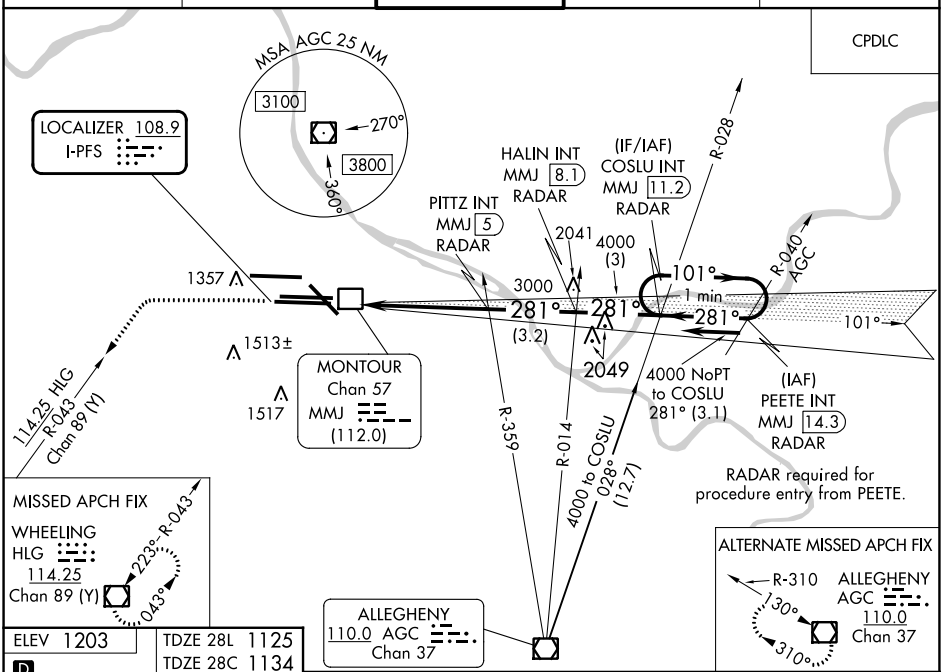

ELEV 1203

TDZE 28L 1125
TDZE 28C 1134

D

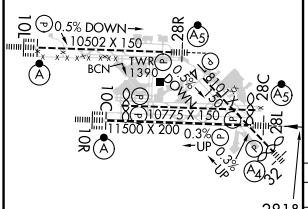

REIL Rwy 10C
HIRL all Rwys
TDZ/CL Rwys 10L, 10R, 28L, 28R, 28C, and 32

FAF to MAP 5.7 NM					
Knots	60	90	120	150	180
Min:Sec	5:42	3:48	2:51	2:17	1:54

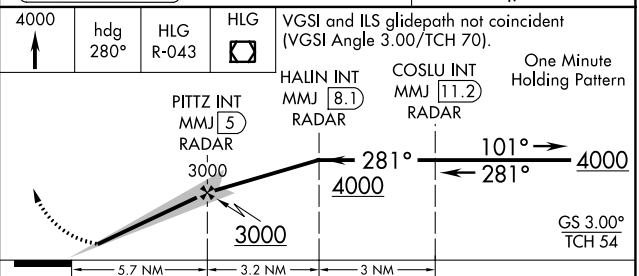

CATEGORY	A	B	C	D	E
S-ILS 28L	1325/18 200 (200-½)				
S-LOC 28L	1700/24 575 (600-½)		1700-1¼ 575 (600-1¼)		
SIDESTEP 28C	1700-1 566 (600-1)		1700-1½ 566 (600-1½)	1700-2 566 (600-2)	
C CIRCLING	1700-1 497 (500-1)		1880-2 677 (700-2)	1880-2¼ 677 (700-2¼)	1880-2½ 677 (700-2½)

NE-4, 16 MAY 2024 to 13 JUN 2024
NE-4, 16 MAY 2024 to 13 JUN 2024