AURORA, COLORADO

HI-ILS or LOC/DME RWY 32

LOC I-BKF	APCH CRS	Rwy ldg 11,006 TDZE 5663 Arpt Elev 5663
109.7	323°	

AL-538 [USAF]

BUCKLEY SFB (KBKF)

* When ALS inop, increase CAT CDE RVR to 40 and vis to ¾ miles.
** When ALS inop, increase CAT CDE vis to 1¾ miles.

ALSF-1

MISSED APPROACH: Climb on BKF TACAN R-319 to FOGET, then climbing right turn to 8200 and intercept BKF R-144 to ANNNE and hold or as directed by ATC.

ATIS ★	DENVER APP CON	TOWER ★	GND CON	CLNC DEL
119.675 259.3	128.45 251.075	121.0 291.675	121.6 275.8	121.6 275.8

*** Circling not authorized E of Rwy 14-32

Missed approach requires use of RNAV or ATC RADAR monitoring.

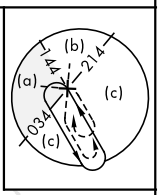

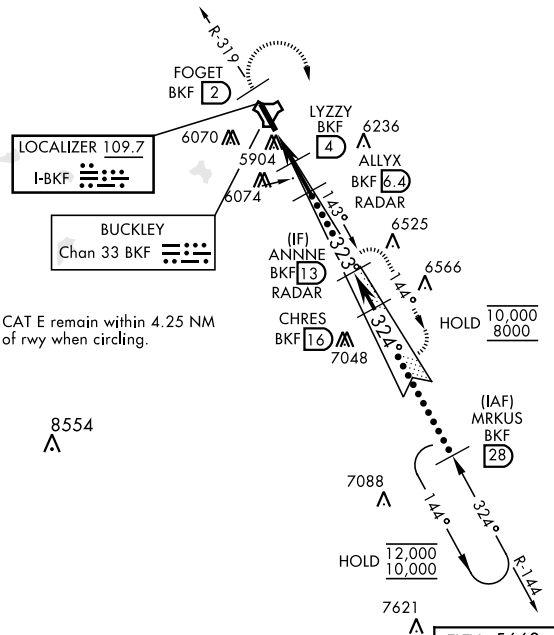

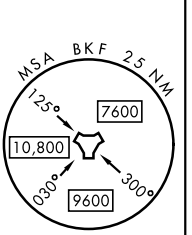

EMERG SAFE ALT 100 NM 16,500

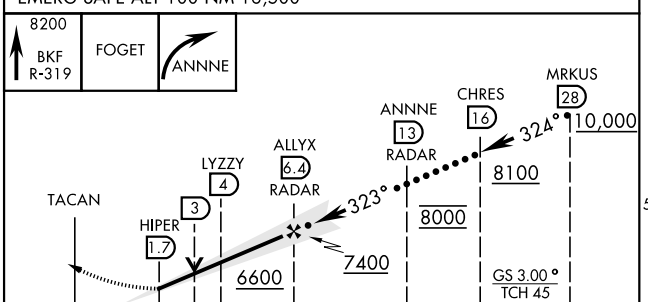

ELEV 5663 | TDZE 5663

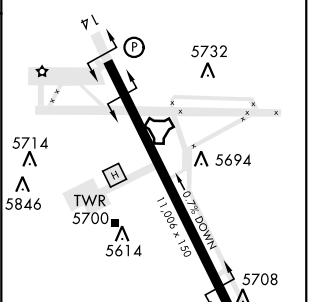

CATEGORY	C	D	E
S-ILS 32*	5863/24	200	(200-½)
S-LOC 32**	6280-1⅜	617	(700-1⅜)
C CIRCLING***	6360-2 697 (700-2)	6400-2¼ 737 (800-2¼)	6420-2¾ 757 (800-2¾)

HIRL Rwy 14-32
REIL Rwy 14

323° 5.2 NM from FAF

AURORA, COLORADO

39° 42′N-104° 45′W

BUCKLEY SFB (KBKF)

Amdt 3 27APR17

HI-ILS or LOC/DME RWY 32

SW-1, 16 MAY 2024 to 13 JUN 2024