WAAS CH **70714** **W23A**	APP CRS **233°**	Rwy ldg **5590** TDZE **5505** Apt Elev **5507**

RNAV (GPS) RWY 23
FOUR CORNERS RGNL (FMN)

RNP APCH - GPS.

T A Baro-VNAV and VDP NA when using Durango altimeter setting. For uncompensated Baro-VNAV systems, LNAV/VNAV NA below -16°C or above 54°C. Circling NA for Cat D southeast of Rwy 5 and south of Rwy 25. When local altimeter setting not received, use Durango altimeter setting and increase LPV DA to 5998 feet and all visibilities ⅝ SM. Increase LNAV/VNAV DA to 6274 feet and all visibilites 1 SM. Increase all MDAs 260 feet and LNAV visibilities Cat B ¼ SM, C/D ⅞ SM and Circling visibility Cat A/B ¼ SM and Cat C ½ SM.

MISSED APPROACH: Climb to 8000 direct EXZAR and on track 265° to HASIT and hold.

ATIS	DENVER CENTER	FARMINGTON TOWER★	GND CON	UNICOM
127.15	**118.575 348.7**	**118.9** (CTAF) L **257.8**	**121.7**	**122.95**

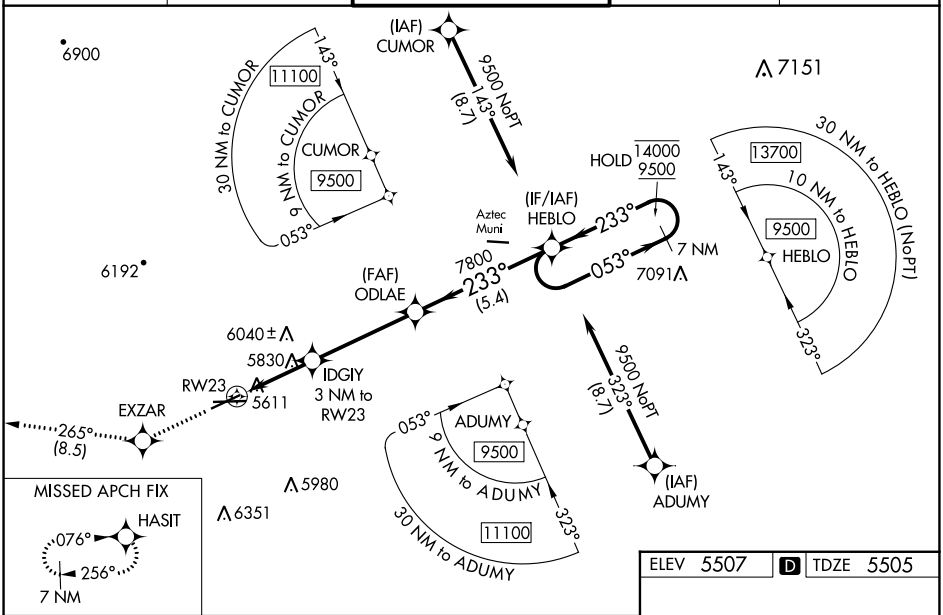

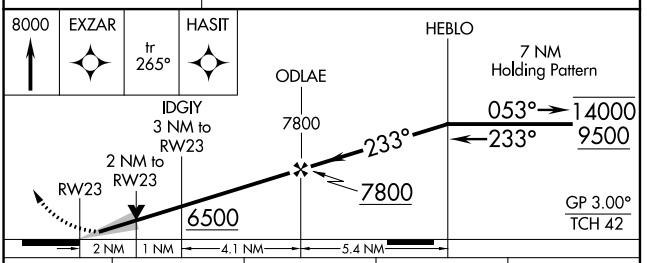

ELEV 5507 D TDZE 5505

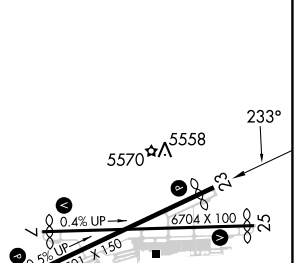

CATEGORY	A	B	C	D
LPV DA	5755-¾ 250 (300-¾)			
LNAV/VNAV DA	6031-1½ 526 (600-1½)			
LNAV MDA	6080-1 575 (600-1)		6080-1⅝ 575 (600-1⅝)	
C CIRCLING	6100-1 593 (600-1)	6140-1 633 (700-1)	6380-2½ 873 (900-2½)	6400-3 893 (900-3)

REIL Rwys 23 and 25 L
MIRL Rwys 5-23 and 7-25 L

SW-1, 16 MAY 2024 to 13 JUN 2024

SW-1, 16 MAY 2024 to 13 JUN 2024