WAAS CH 53511 W12A	APP CRS 118°	Rwy ldg 7314 TDZE 23 Apt Elev 24

RNAV (GPS) RWY 12R
VERO BEACH RGNL (VRB)

Circling to Rwy 30R NA at night. Baro-VNAV NA when using Fort Pierce altimeter setting. For uncompensated Baro-VNAV systems, LNAV/VNAV NA below 0°C (32°F) or above 54°C (130°F). DME/DME RNP-0.3 NA. When local altimeter setting not received, use Fort Pierce altimeter setting and increase LPV DA to 302 feet; increase LNAV/VNAV DA to 317 feet; increase all MDAs 40 feet and LNAV Cat C/D visibility ⅛ SM and Circling Cat C/D visibility ¼ SM.

MISSED APPROACH: Climb to 2000 direct PUUMA and hold.

ATIS	PALM BEACH APP CON	VERO BEACH TOWER ★	GND CON	CLNC DEL	UNICOM
120.575	123.625 225.4 (N)	126.3 (CTAF) L	127.45	134.975	122.95

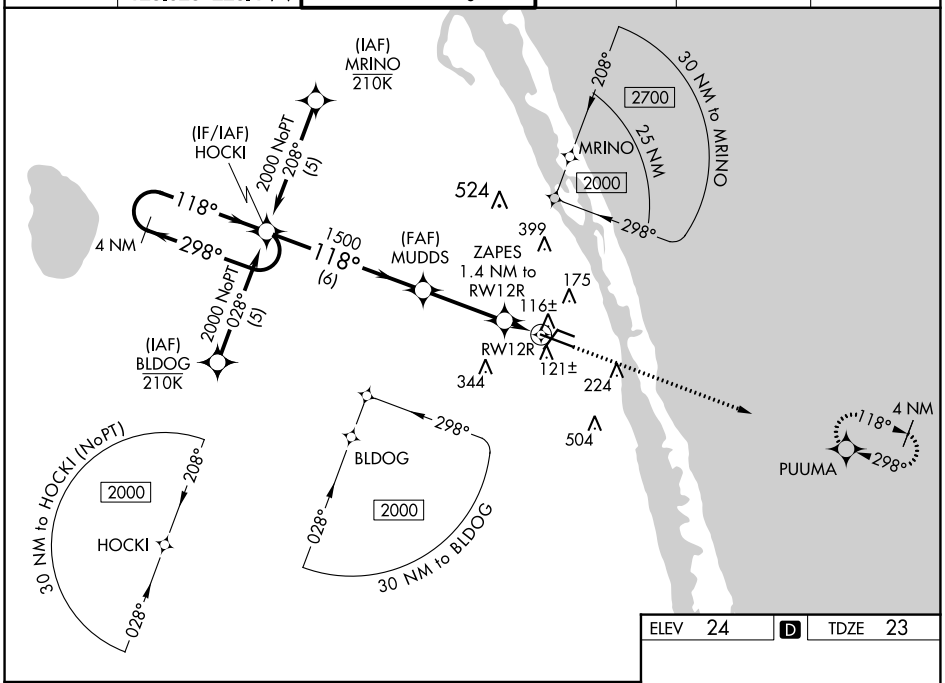

ELEV 24	D	TDZE 23

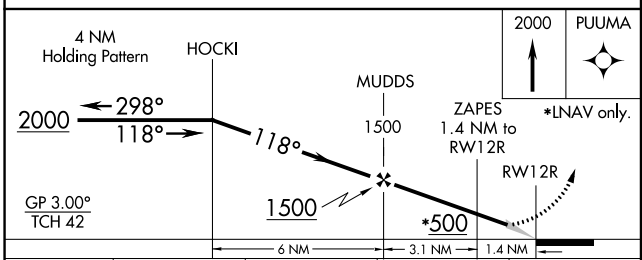

CATEGORY	A	B	C	D
LPV DA	279-¾ 256 (300-¾)			
LNAV/VNAV DA	294-⅞ 271 (300-⅞)			
LNAV MDA	380-1 357 (400-1)			
CIRCLING	560-1 536 (600-1)		660-1¾ 636 (700-1¾)	820-2½ 796 (800-2½)

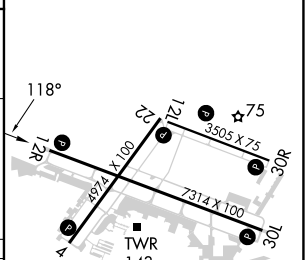

MIRL Rwys 4-22, 12R-30L, and 12L-30R L
REIL Rwys 4, 12R, 22 and 30L L

SE-3, 16 MAY 2024 to 13 JUN 2024
SE-3, 16 MAY 2024 to 13 JUN 2024