# RNAV (GPS) RWY 8
## TULSA INTL (TUL)

| WAAS CH 63131 W08A | APP CRS 086° | Rwy ldg 7376 TDZE 671 Apt Elev 678 |
|---|---|---|

RNP APCH.

Circling NA for Cat E south of Rwy 8-26. For uncompensated Baro-VNAV systems, LNAV/VNAV NA below -13°C or above 54°C.

ASR

MISSED APPROACH: Climb to 3600 direct JESON and hold.

| D-ATIS | TULSA APP CON | TULSA TOWER | GND CON | CLNC DEL |
|---|---|---|---|---|
| 124.9 377.2 | 124.0 338.3 | 121.2 310.8 (Rwys 18L-36R, 8-26) 118.7 257.8 (Rwy 18R-36L) | 121.9 348.6 | 134.05 284.7 |

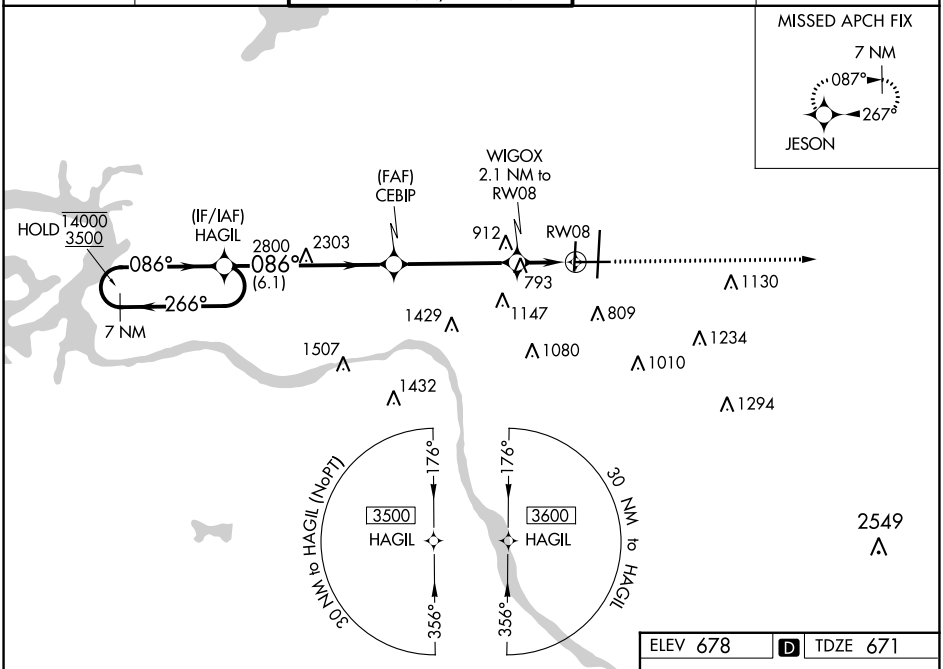


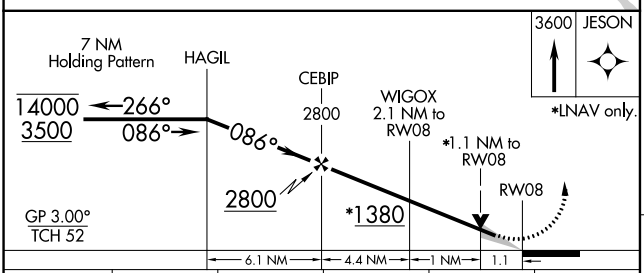


| CATEGORY | A | B | C | D | E |
|---|---|---|---|---|---|
| LPV DA | 921-¾ 250 (300-¾) | | | | |
| LNAV/VNAV DA | 985-1 314 (400-1) | | | | |
| LNAV MDA | 1060-1 389 (400-1) | | 1060-1⅛ 389 (400-1⅛) | | |
| C CIRCLING | 1120-1 442 (500-1) | 1160-1 482 (500-1) | 1520-2½ 842 (900-2½) | 1520-2¾ 842 (900-2¾) | 1520-3 842 (900-3) |

ELEV 678 D TDZE 671

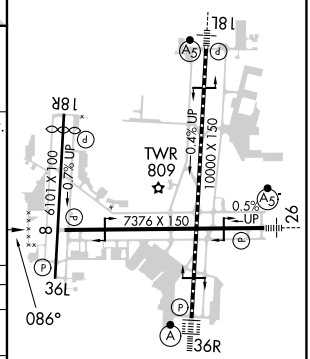


TDZ/CL Rwy 36R
HIRL Rwys 8-26, 18L-36R and 18R-36L
REIL Rwys 8, 18R and 36L



SC-1, 18 APR 2024 to 16 MAY 2024
SC-1, 18 APR 2024 to 16 MAY 2024